WWW.RALLYNAVIGATOR.COM

Rally del Río Negro - Etapa 2

111 **Kilometers**	Tercera válida del campeonato de Rally Vultur 2023 112 km a través de la provincia de Rionegro - Cundinamarca
76 **Waypoints**	
42 **Fuel Range**	

START	FINISH
Quinta sol y luna, Pacho - Cundinamarca.	Quinta sol y luna, Pacho - Cundinamarca.

WARNING!!!

THIS ROUTE MAY BE DANGEROUS. FOLLOW THIS ROUTE AT YOUR OWN RISK.

Conditions change over time. Route leads to remote areas many miles from help. This is not a "closed" course. The route crosses and travels on public roads and highways where other vehicles, pedestrians, and animals may be present. Some hazards are identified here, for illustration purposes only, but most hazards are not identified or marked. Information provided is approximate, and should not be considered precise. Obey all laws and use caution at all times. If signs, maps, or other indicators suggest the route travels into closed, illegal, private property, or otherwise restricted areas, this roadbook should not be followed into such areas.

RALLY NAVIGATOR IS NOT RESPONSIBLE FOR THE ACCURACY OR SAFETY OF THIS ROUTE.

FOR PERSONAL USE ONLY
vulturrallyracing@gmail.com
NOT FOR COMMERCIAL USE

0,00 DZ 0,00 1		**Salida** **FPP** 298° 1
0,65 0,65 2	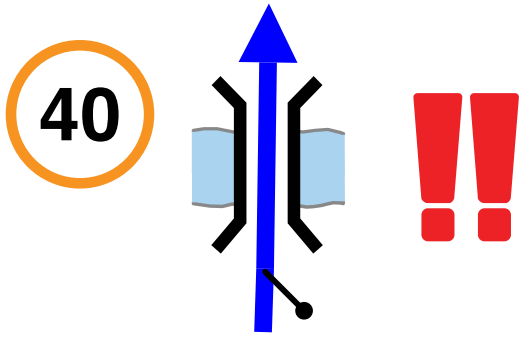	**Puente en madera sin baranda** 261°
0,96 0,31 3	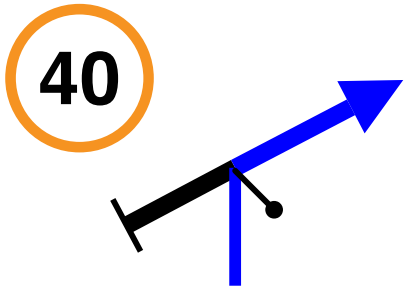	**R FPP** 336°

2,16 1,20 4	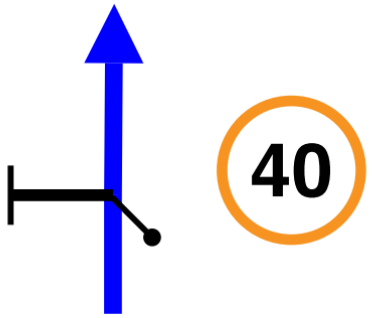	FPP 312°
3,41 1,25 5	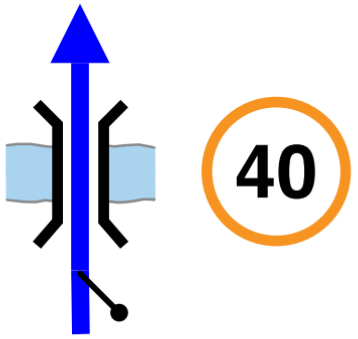	FPP 339°
3,98 0,57 FZ 6		kpSFPP 2 320°
5,26 1,28 7	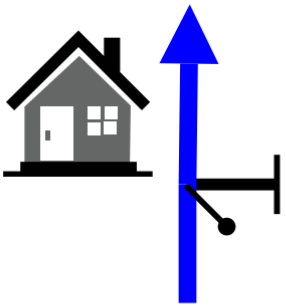	FPP 311°
6,31 1,05 8	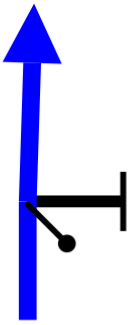	FPP 330°

8,75 2,44 ↓ 9	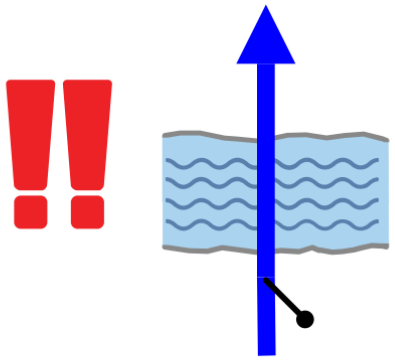	Cruce de Río 174°
8,81 0,06 ↓ 10	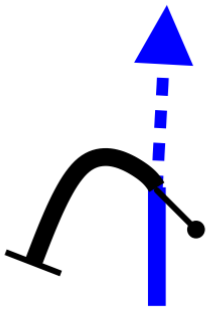	kpS Sendero angosto 244°
8,83 0,02 ↓ 11	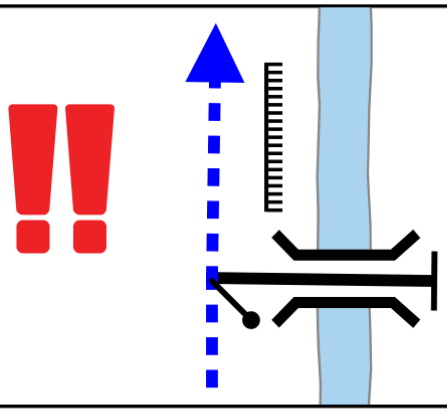	!! Abismo onR 261°
8,89 0,06 ↓ 12		kpS 282°
9,00 0,11 ↓ 13	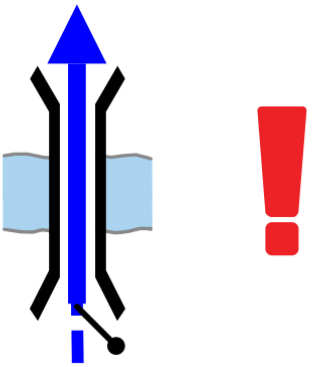	Puente Colgante 236°

9,04 DZ 0,04 14	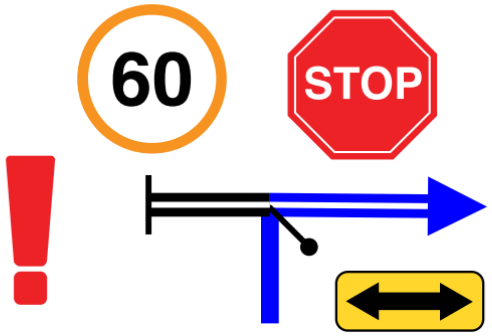	R FRO 271° 3
10,80 FZ 1,76 15	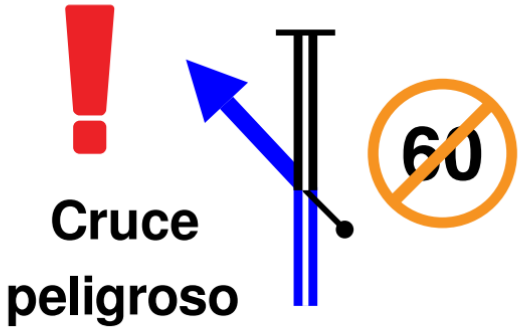	L FPP 298° 4
14,94 4,14 16	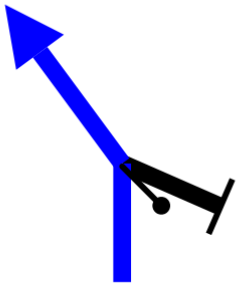	FPP 227°
15,62 0,68 17	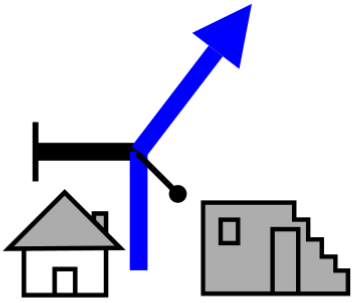	FPP onR 269°
19,67 4,05 18	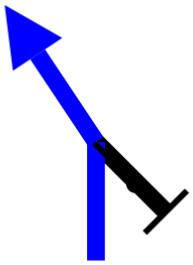	FPP 181°

22,69 3,02 19	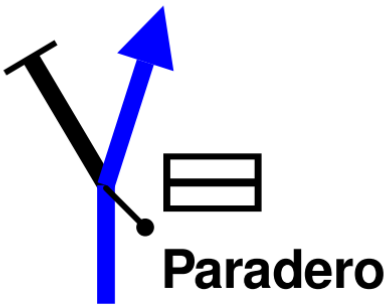	R FPP 314°
30,14 7,45 20	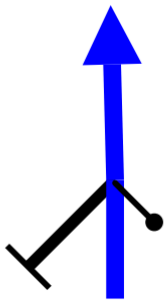	FPP 331°
33,96 3,82 21	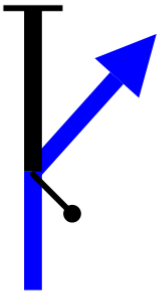	R FPP 304°
40,00 6,04 22	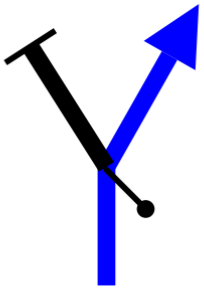	R FPP 312°
42,21 2,21 DZ 23	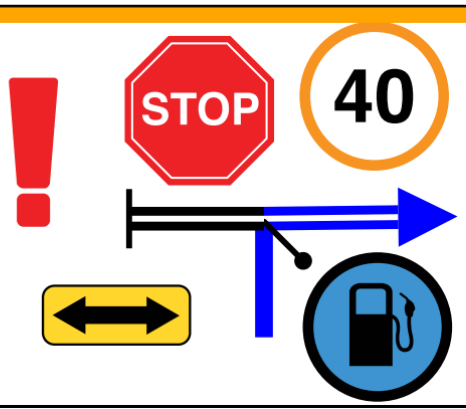	R RO 135° 5

42,29	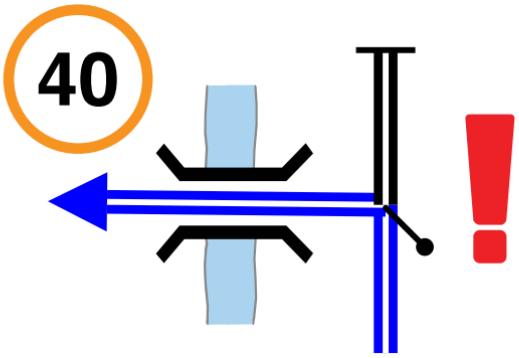	L RO Cruce Peligroso	62°
0,08	24		
42,38	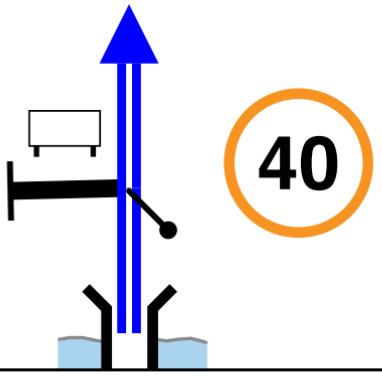	FRO	74°
0,09	25		
45,87	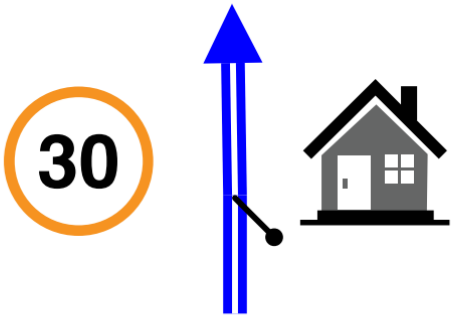	Zona Urbana	301°
3,49 DZ	26		6
46,04	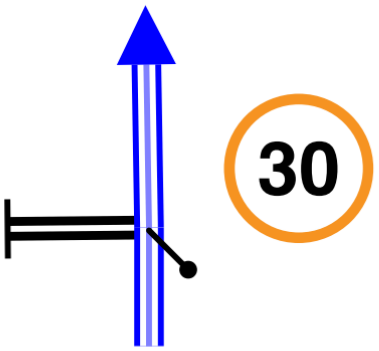	kpS	311°
0,17	27		
46,12	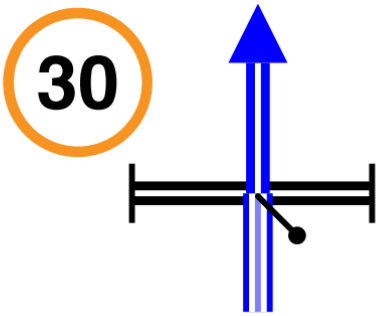	kpSFRO	310°
0,08	28		

46,21

0,09 29

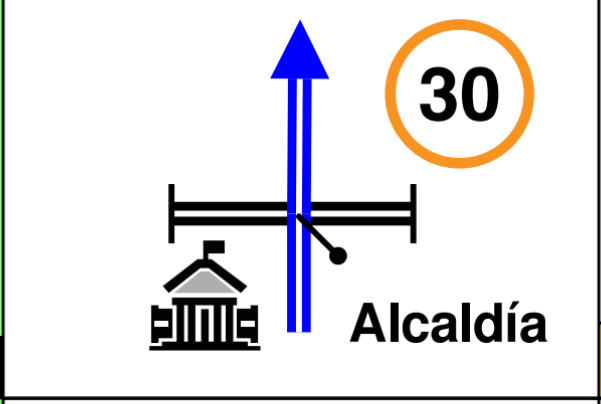

kpS

308°

46,28

0,07 30

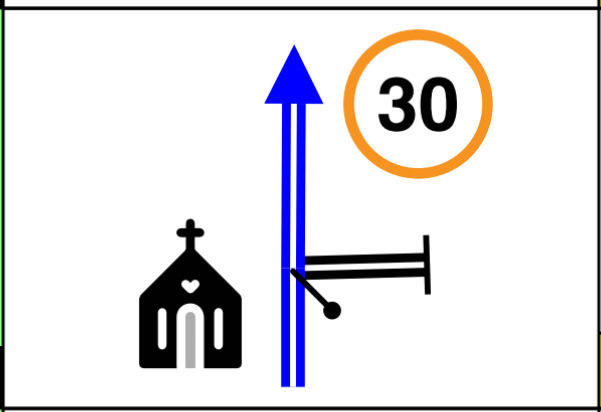

kpS

319°

46,35

0,07 31

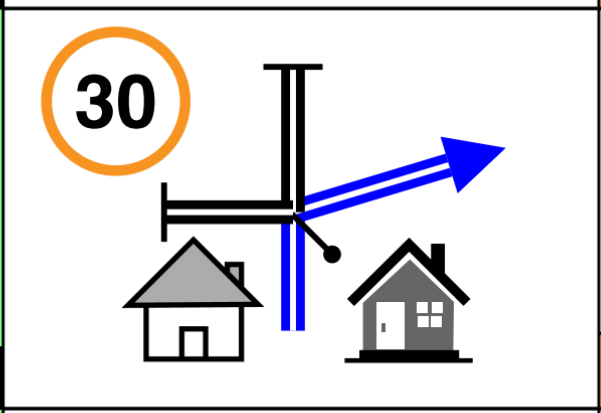

R

32°

46,47

0,12 32

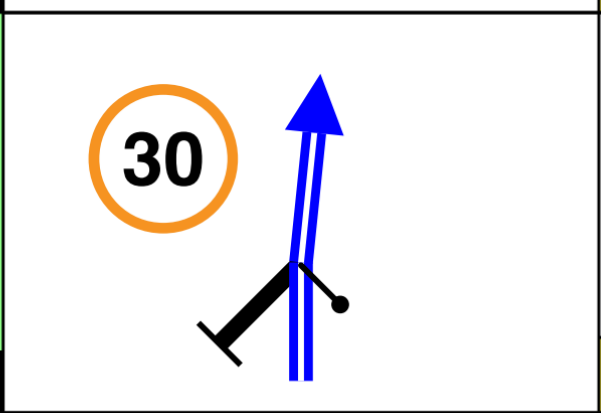

kpS

31°

46,53

FZ

0,06 33

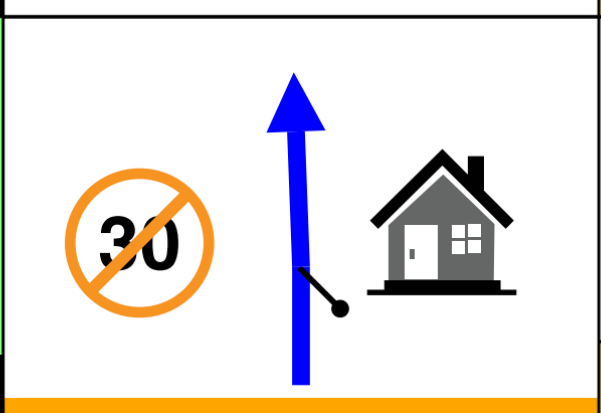

FPP

36°

7

47,21 0,68 34	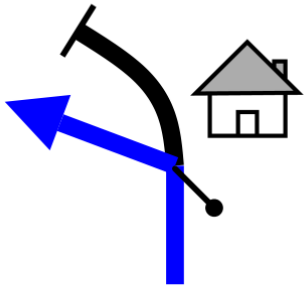	FPP onL 5°
47,93 0,72 35		FPP onR 354°
50,47 2,54 36	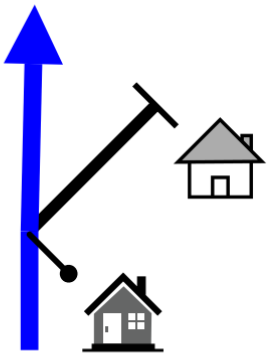	FPP 41°
57,13 6,66 37	kpL 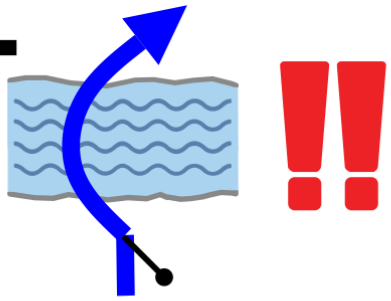	FPP Cruce de Río 18°
61,24 4,11 38	Virgen 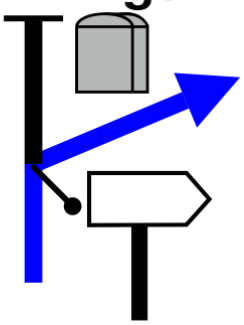	R FPP 59°

63,63

2,39

DZ

39

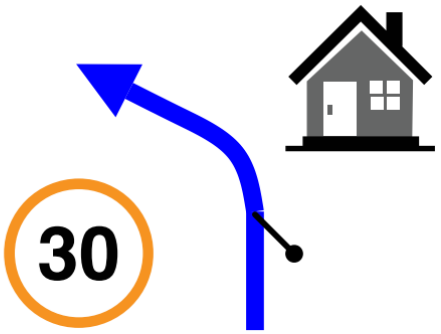

Zona Urbana

47°

8

64,06

0,43

FZ

40

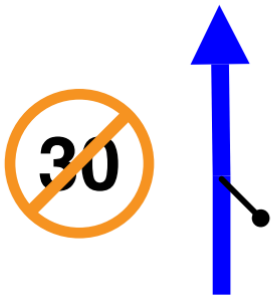

FPP

66°

9

66,78

2,72

41

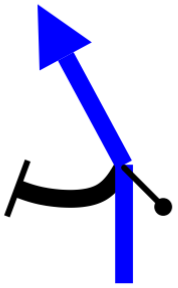

kpSFPP

26°

67,32

0,54

42

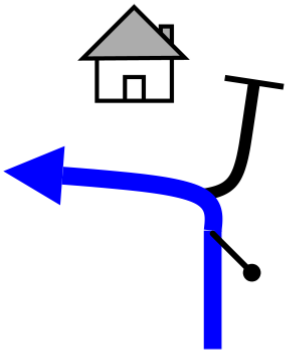

L

70°

68,16

0,84

43

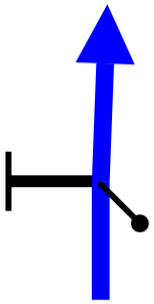

FPP

108°

69,11

0,95 DZ 44

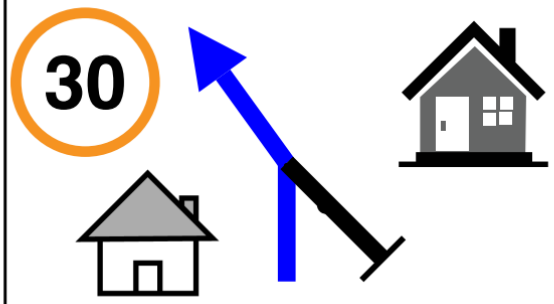

Zona Urbana

212° 10

69,52

0,41 FZ 45

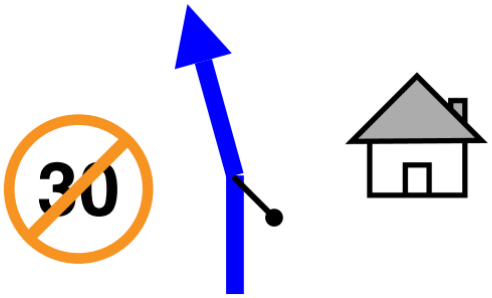

FPP

114° 11

73,65

4,13 46

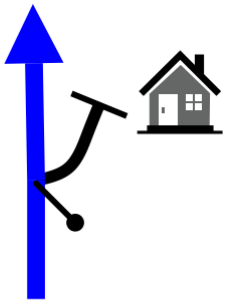

FPP

152°

76,58

2,93 DZ 47

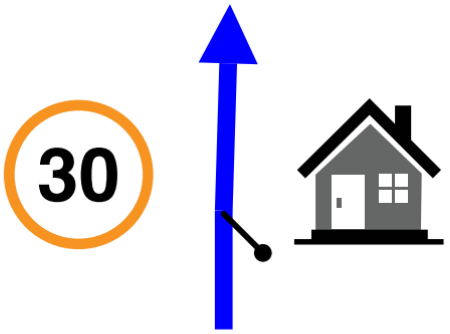

kpS

43° 12

76,81

0,23 FZ 48

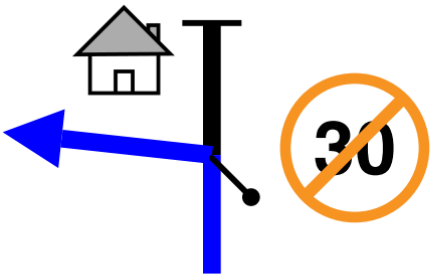

L

38° 13

77,44

0,63

49

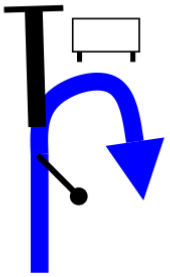

R

104°

82,79

5,35

50

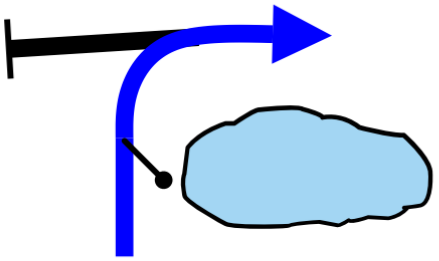

R FPP

171°

83,93

1,14

DZ

51

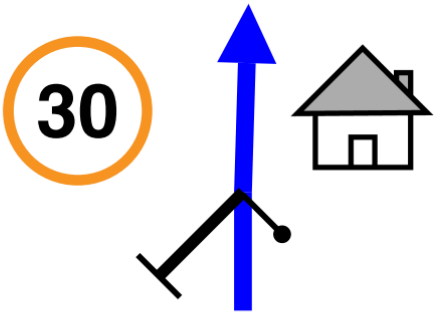

Zona Urbana

14

191°

84,07

0,14

52

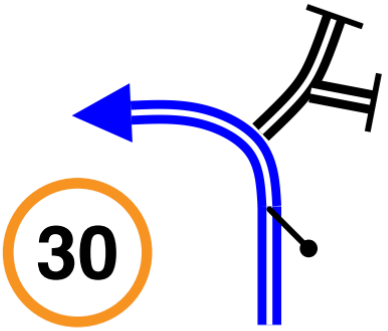

L RO

147°

84,17

0,10

53

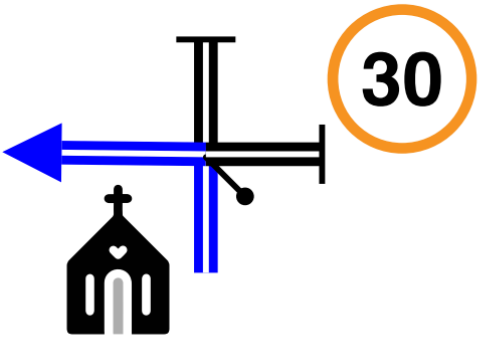

L

99°

84,24 0,07 ↓ 54	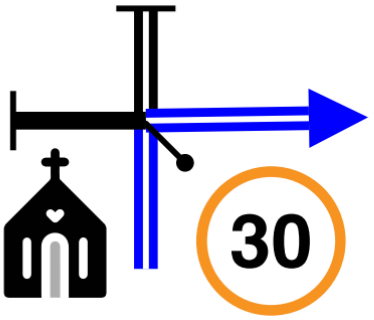	R 188°
84,30 0,06 ↓ 55	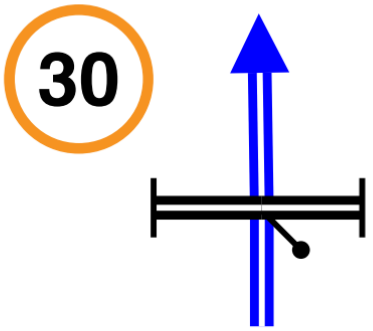	kpS 187°
84,36 0,06 ↓ 56	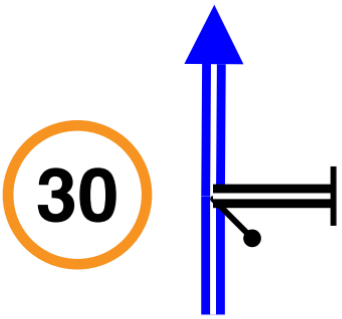	kpS 187°
84,43 0,07 ↓ 57	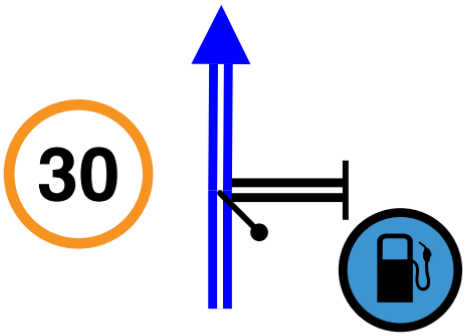	kpS 190°
84,49 0,06 ↓ 58	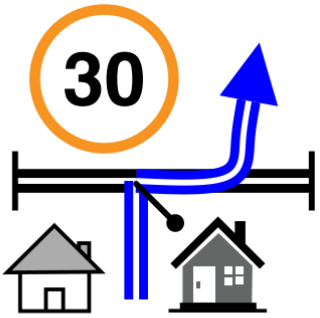	R/L 269°

84,54 0,05 ↓ 59	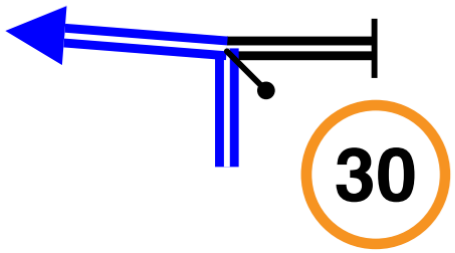	L 147°
84,63 DZ 0,09 60	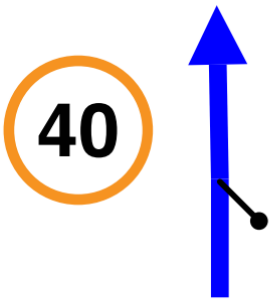	FPP 15 143°
85,08 FZ 0,45 61	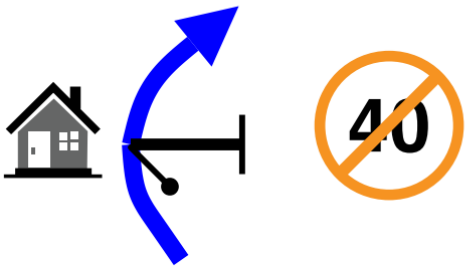	FPP 16 203°
87,10 2,02 62	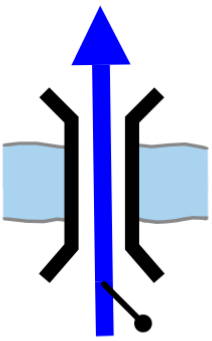	FPP Puente amarillo 30°
94,55 7,45 63		FPP 188°

97,80 3,25 64	Paradero	FPP 209°
100,30 2,50 65		FPP 125°
104,93 DZ 4,63 66	60	L RO 115° 17
106,02 FZ 1,09 67	60 !	L Cruce Peligroso 52° 18
106,04 0,02 68	!	Puente colgante 53°

106,16 0,12 69		R Sendero Angosto 114°
106,30 0,14 70		kpS 105°
106,60 DZ 0,30 71	40	FPP 19 236°
108,42 1,82 72	40	L 49°
108,84 0,42 73	40	R FPP 127°

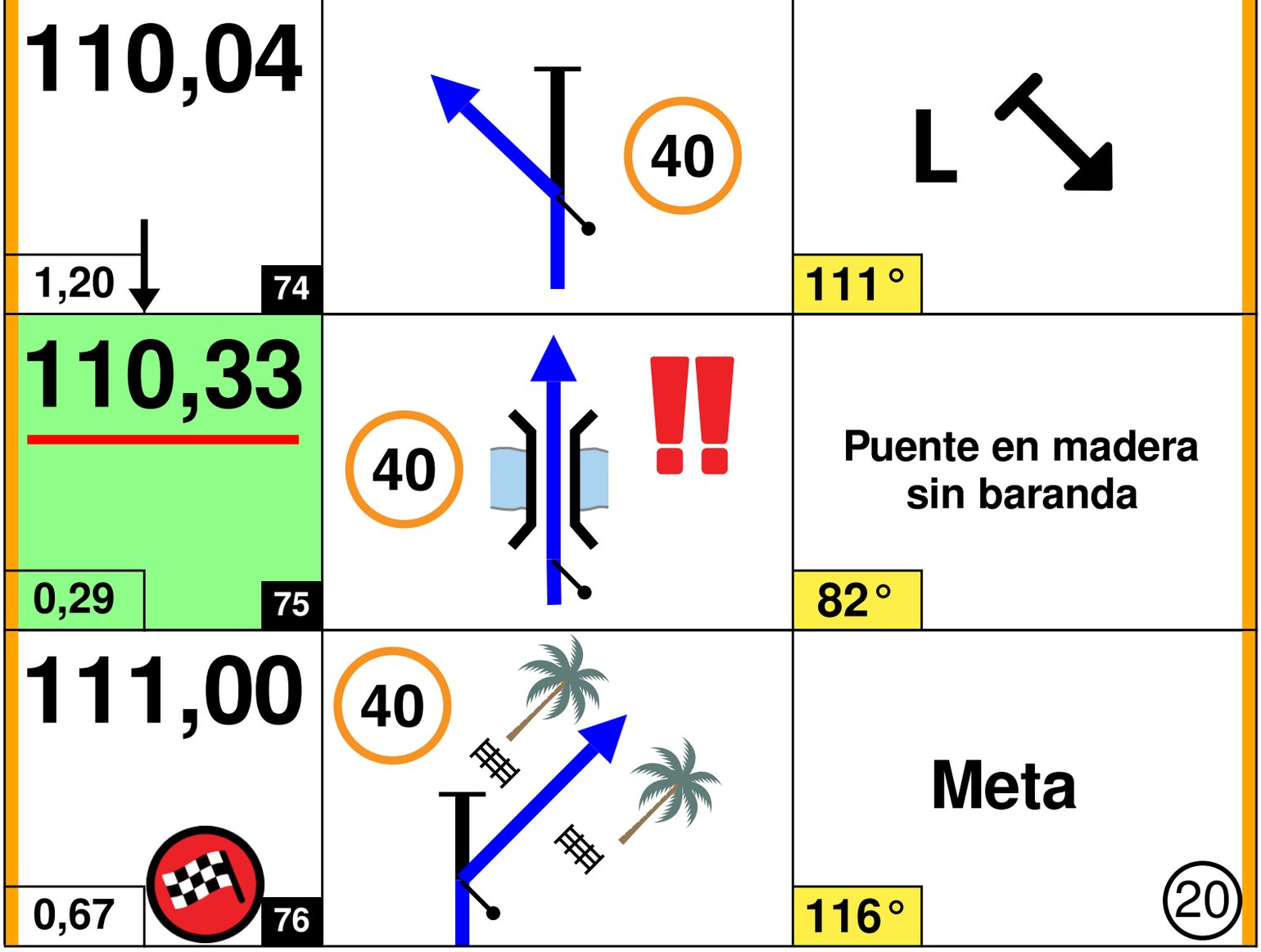

111 Km	76 Waypoints	42 Km Fuel Range

START	FINISH
Quinta sol y luna, Pacho - Cundinamarca.	Quinta sol y luna, Pacho - Cundinamarca.

POWERED BY

RALLY NAVIGATOR
RALLY ROADBOOK SYSTEM

WWW.RALLYNAVIGATOR.COM