

WWW.RALLYNAVIGATOR.COM



Rally del Río Negro - Etapa 2

111
Kilometers

76
Waypoints

42
Fuel Range

Tercera válida del campeonato de Rally Vultur 2023
112 km a través de la provincia de Rionegro - Cundinamarca

START

Quinta sol y luna, Pacho - Cundinamarca.

FINISH

Quinta sol y luna, Pacho - Cundinamarca.

WARNING!!!

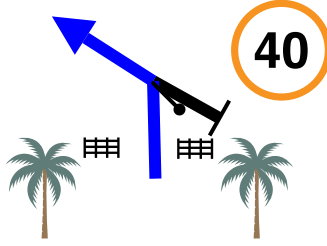
THIS ROUTE MAY BE DANGEROUS. FOLLOW THIS ROUTE AT YOUR OWN RISK.

Conditions change over time. Route leads to remote areas many miles from help. This is not a "closed" course. The route crosses and travels on public roads and highways where other vehicles, pedestrians, and animals may be present. Some hazards are identified here, for illustration purposes only, but most hazards are not identified or marked. Information provided is approximate, and should not be considered precise. Obey all laws and use caution at all times. If signs, maps, or other indicators suggest the route travels into closed, illegal, private property, or otherwise restricted areas, this roadbook should not be followed into such areas.

RALLY NAVIGATOR IS NOT RESPONSIBLE FOR THE ACCURACY OR SAFETY OF THIS ROUTE.

FOR PERSONAL USE ONLY
vulturrallyracing@gmail.com
NOT FOR COMMERCIAL USE

0,00



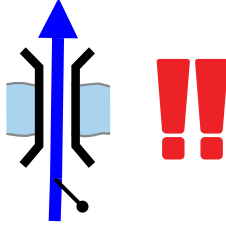
Salida
FPP



0,00

298°

0,65

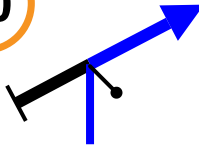


Puente en madera
sin baranda

0,65

261°

0,96

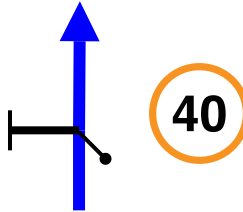


R FPP

0,31

336°

2,16

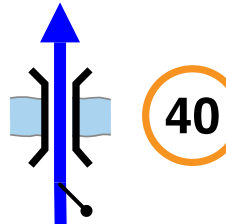


FPP

1,20

312°

3,41

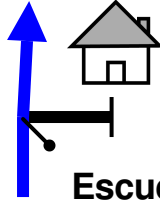


FPP

1,25

339°

3,98



Escuela

kpSFPP

2

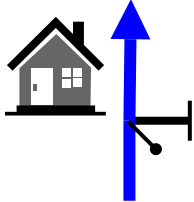
0,57



6

320°

5,26



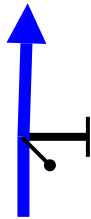
FPP

1,28

7

311°

6,31



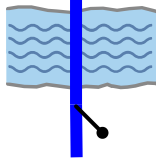
FPP

1,05

8

330°

8,75



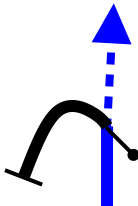
Cruce de Río

2,44 ↓

9

174°

8,81



kpS

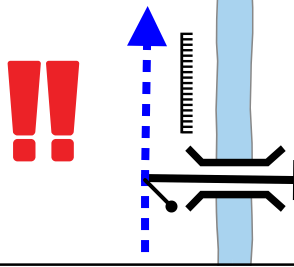
Sendero angosto

0,06 ↓

10

244°

8,83




!! Abismo
onR

0,02 ↓

11

261°

8,89



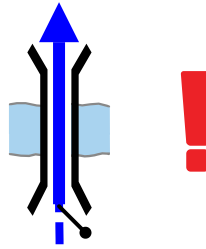
kpS

0,06 ↓

12

282°

9,00



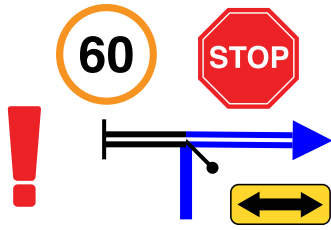
Puente Colgante

0,11 ↓

13

236°

9,04



R FRO

0,04

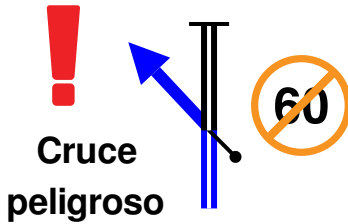


14

271°

3

10,80



L FPP

1,76

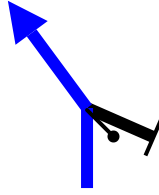


15

298°

4

14,94



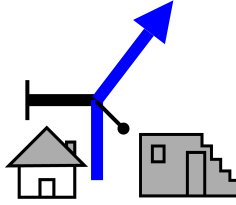
FPP

4,14

16

227°

15,62



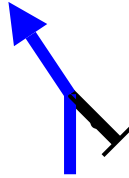
FPP on R

0,68

17

269°

19,67



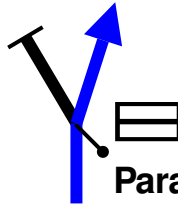
FPP

4,05

18

181°

22,69



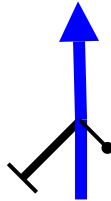
R FPP

3,02

19

314°

30,14



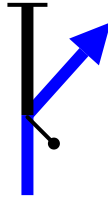
FPP

7,45

20

331°

33,96



R FPP

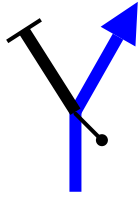


3,82

21

304°

40,00



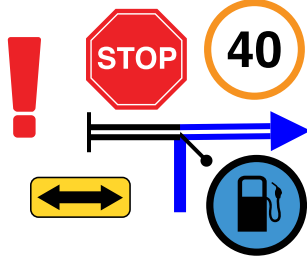
R FPP

6,04

22

312°

42,21



R RO

2,21

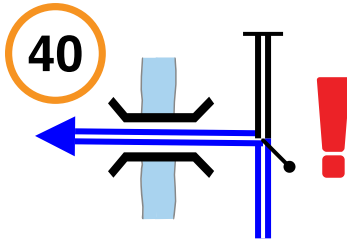


23

135°



42,29



L RO

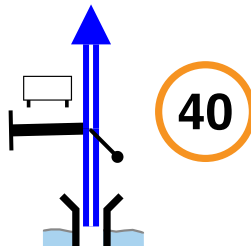
Cruce Peligroso

0,08

24

62°

42,38



FRO

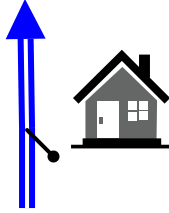
0,09

25

74°

45,87

3,49 ↓ **DZ** 26



Zona Urbana

301°

6

46,04

0,17 ↓ 27

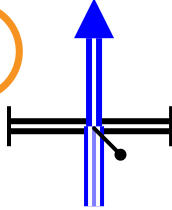


kpS

311°

46,12

0,08 ↓ 28



kpSFRO

310°

46,21

0,09 ↓ 29



Alcaldía

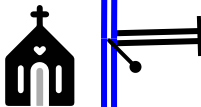


kpS

308°

46,28

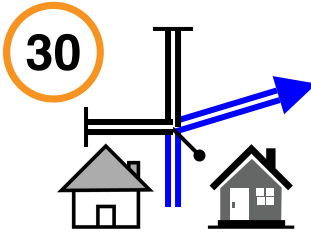
0,07 ↓ 30



kpS

319°

46,35




R

0,07 ↓

31

32°

46,47



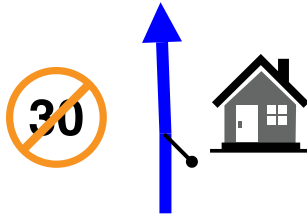
kpS

0,12 ↓

32

31°

46,53



FPP

0,06

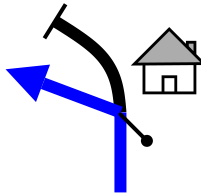


33

36°

7

47,21



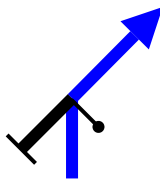
FPP onL

0,68

34

5°

47,93



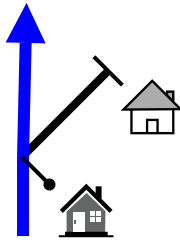
FPP onR

0,72

35

354°

50,47



FPP

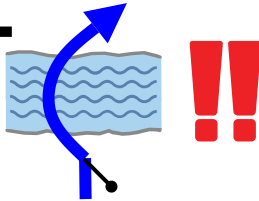
2,54

36

41°

57,13

kpL



FPP

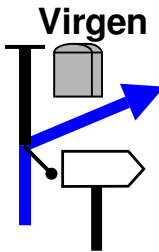
Cruce de Río

6,66

37

18°

61,24



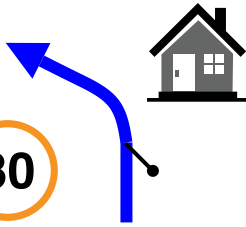
R FPP

4,11

38

59°

63,63



Zona Urbana

2,39



39

47°

8

64,06



FPP

0,43

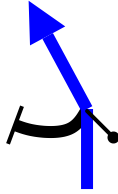


40

66°

9

66,78



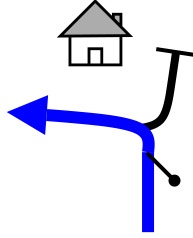
kpSFPP

2,72

41

26°

67,32



L

0,54

42

70°

68,16



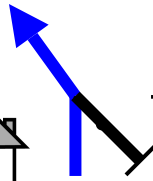
FPP

0,84

43

108°

69,11



Zona Urbana

0,95

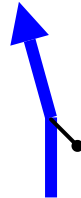


44

212°



69,52



FPP

0,41

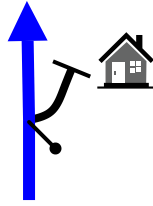


45

114°



73,65



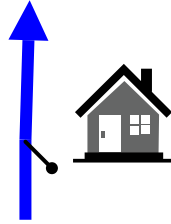
FPP

4,13

46

152°

76,58



kpS

2,93

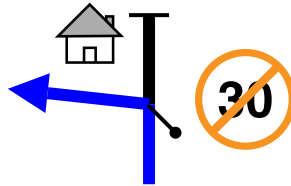


47

43°

12

76,81



L

0,23

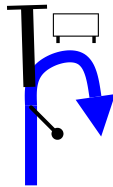


48

38°

13

77,44



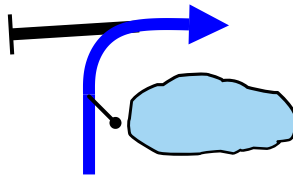
R ↗

0,63

49

104°

82,79



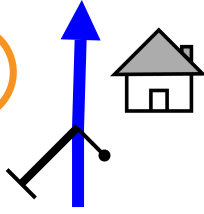
R FPP

5,35

50

171°

83,93



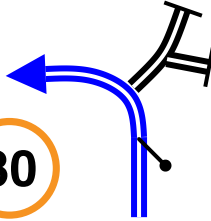
Zona Urbana

1,14 ↓ **DZ** 51

191°

14

84,07

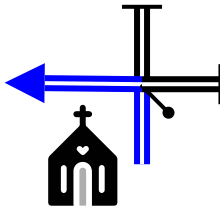


L RO

0,14 ↓ 52

147°

84,17

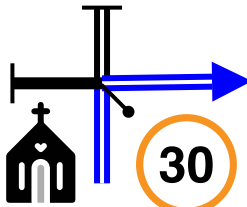


L

0,10 ↓ 53

99°

84,24

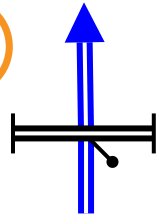


R

0,07 ↓ 54

188°

84,30



kpS

0,06 ↓ 55

187°

84,36



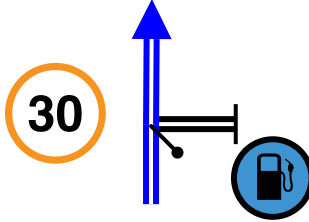
kpS

0,06 ↓

56

187°

84,43




kpS

0,07 ↓

57

190°

84,49



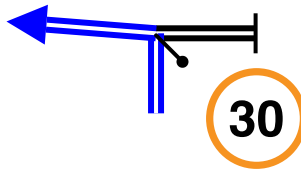
R/L

0,06 ↓

58

269°

84,54



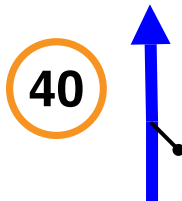
L

0,05 ↓

59

147°

84,63



FPP

0,09

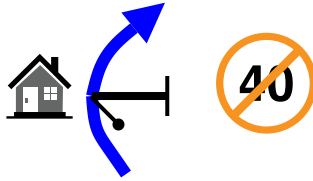
DZ

60

143°

15

85,08



FPP

0,45

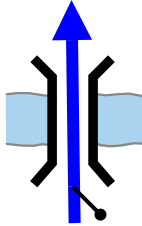


61

203°

16

87,10



FPP


Puente amarillo

2,02

62

30°

94,55



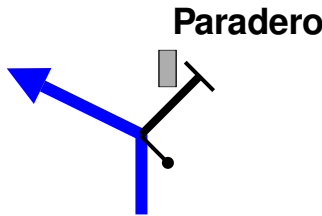
FPP

7,45

63

188°

97,80



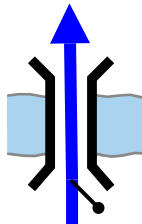
FPP

3,25

64

209°

100,30



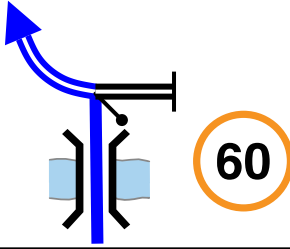
FPP

2,50

65

125°

104,93



L RO

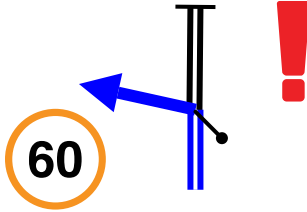
4,63



115°

17

106,02



L

Cruce Peligroso

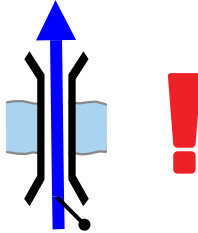
1,09



52°


18

106,04



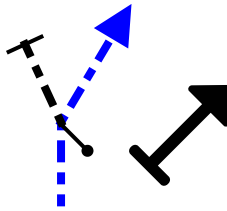
Puente colgante

0,02



53°

106,16



R

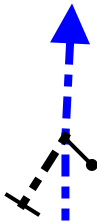
Sendero Angosto

0,12



114°

106,30




kpS

0,14



105°

106,60



FPP

0,30

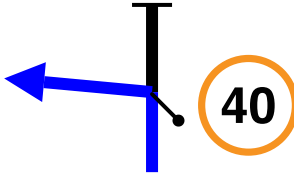


71

236°

19

108,42



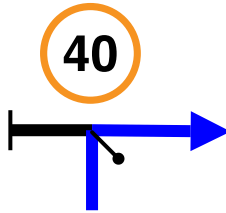
L

1,82

72

49°

108,84



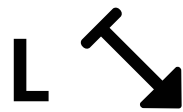
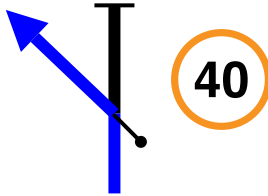
R FPP

0,42

73

127°

110,04



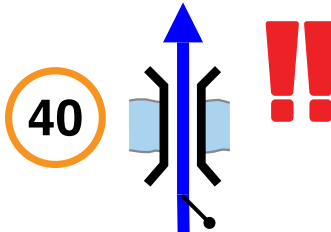
1,20



74

111°

110,33



Puente en madera
sin baranda


0,29

75

82°

111,00

40



Meta

0,67



76

116°

20

111
Km

76
Waypoints

42 Km
Fuel Range

START

Quinta sol y luna, Pacho - Cundinamarca.

FINISH

Quinta sol y luna, Pacho - Cundinamarca.

POWERED BY



Rally del Río Negro - Etapa 2

WWW.RALLYNAVIGATOR.COM