WWW.RALLYNAVIGATOR.COM

Shake Down - Rally de Almeida

33
Kilometers

37
Waypoints

33
Fuel Range

Ruta de práctica para el Rally de Almeida
30 km con Salida y llegada en la pista
La Cantera Off-Road

START	FINISH
La Cantera Off-Road Track	La Cantera Off-Road Track

WARNING!!!

THIS ROUTE MAY BE DANGEROUS. FOLLOW THIS ROUTE AT YOUR OWN RISK.

Conditions change over time. Route leads to remote areas many miles from help. This is not a "closed" course. The route crosses and travels on public roads and highways where other vehicles, pedestrians, and animals may be present. Some hazards are identified here, for illustration purposes only, but most hazards are not identified or marked. Information provided is approximate, and should not be considered precise. Obey all laws and use caution at all times. If signs, maps, or other indicators suggest the route travels into closed, illegal, private property, or otherwise restricted areas, this roadbook should not be followed into such areas.

RALLY NAVIGATOR IS NOT RESPONSIBLE FOR THE ACCURACY OR SAFETY OF THIS ROUTE.

FOR PERSONAL USE ONLY

vulturrallyracing@gmail.com

NOT FOR COMMERCIAL USE

0,00 0,00 1	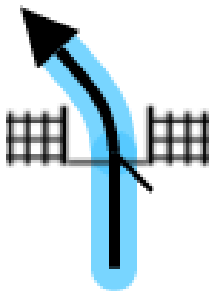	Salida La Cantera Off-Road Track 200° 1
0,20 0,20 2	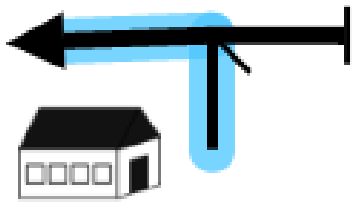	L FMP 44°
1,40 1,20 3		FMP 72°

1,72 0,32 4	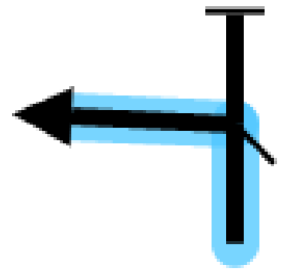	L FMP 24°
3,05 SZ 1,33 5		R FRO 34° 2
4,10 1,05 6	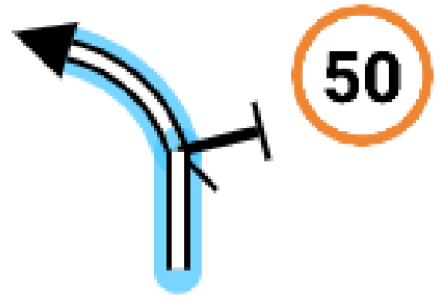	FRO 33°
5,01 0,91 7	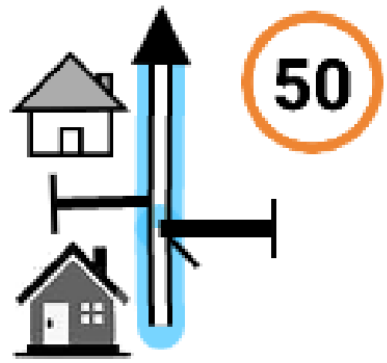	FRO 61°
5,73 0,72 8	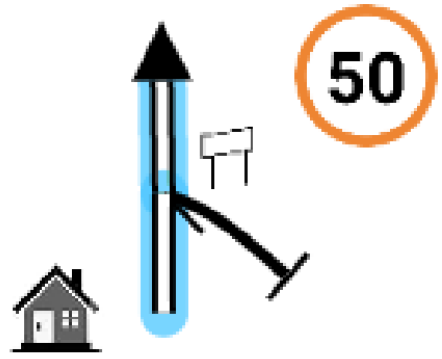	FRO 349°

8,58

2,85 9

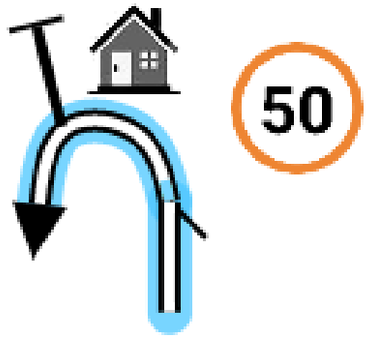

FRO

Casa verde

11°

8,82

0,24 SZ 10

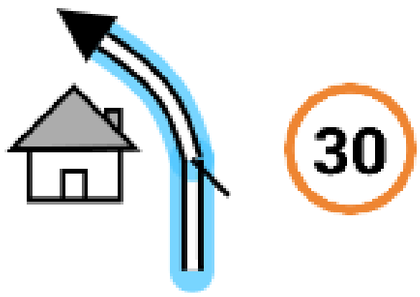

FRO

Zona Urbana

29°

3

8,99

0,17 11



FRO

8°

9,19

0,20 SZ 12

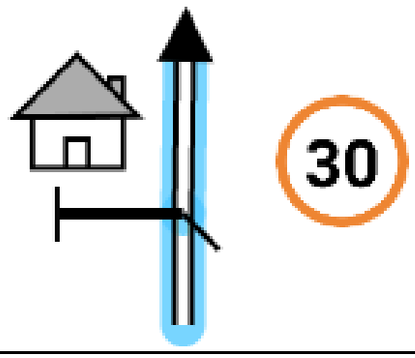

FRO

12°

4

9,94

0,75 13

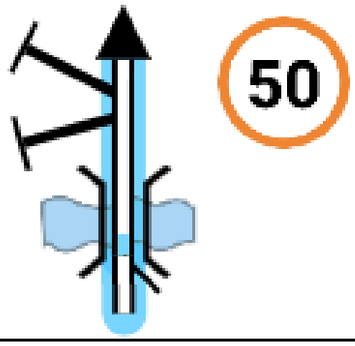

FRO

73°

10,39

0,45 FZ 14

94°

5

11,65 1,26 15		L FMP 28°
13,95 2,30 16	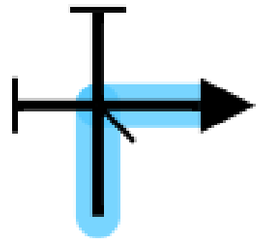	R 63°
14,25 0,30 17	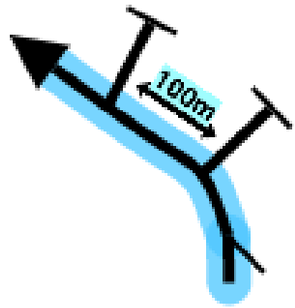	FMP onL 53°
15,73 1,48 18		L 301°
16,46 0,73 19	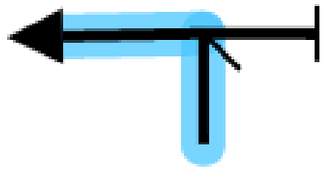	L FMP 227°
18,25 1,79 20	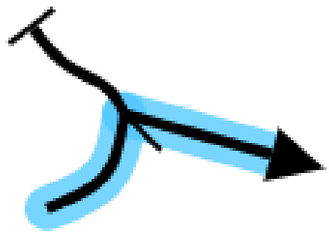	R 187°

19,41	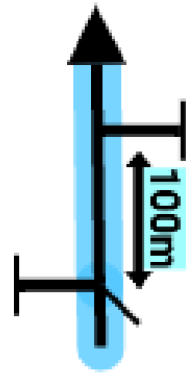	FMP	238°
1,16	21		
20,64	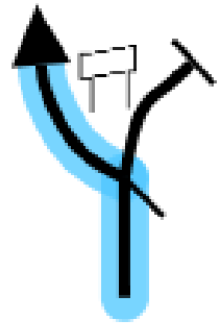	L FMP	169°
1,23	22		
21,96	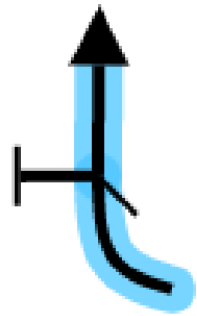	FMP	245°
1,32	23		
22,57	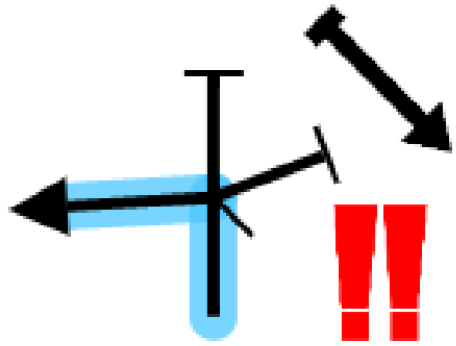	L FMP Descenso inclinado	124°
0,61	24		
24,22	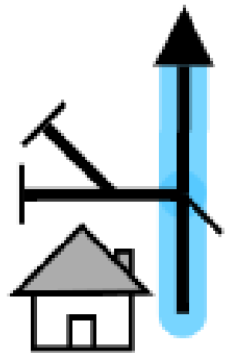	FMP	65°
1,65	25		

24,32 0,10 SZ 26	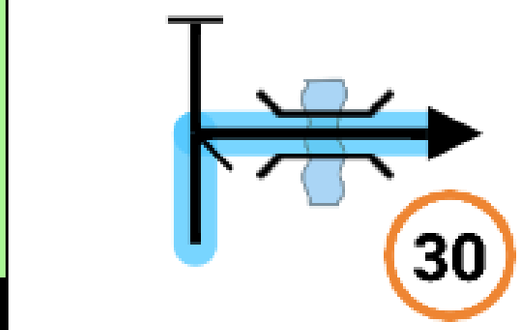	R Zona Urbana 111° 6
24,62 0,30 27	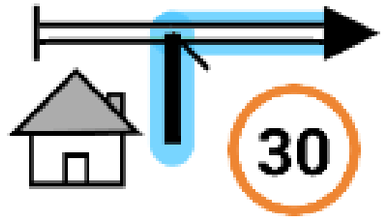	R FRO 191°
24,99 0,37 SZ 28	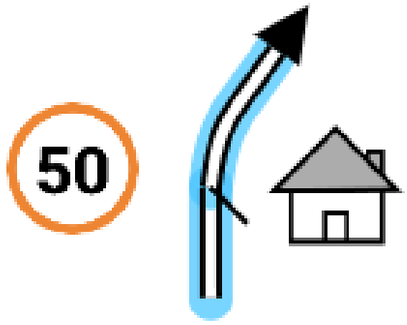	FRO 236° 7
28,08 3,09 29		FRO 190°
28,48 0,40 30	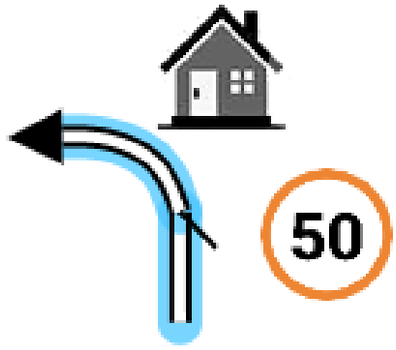	FRO Zona Urbana 303°
28,80 0,32 FZ 31	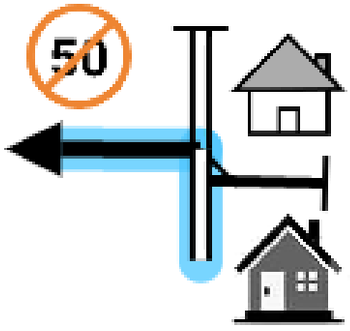	L FMP 162° 8

29,58 0,78 32		FMP 198°
30,45 0,87 33	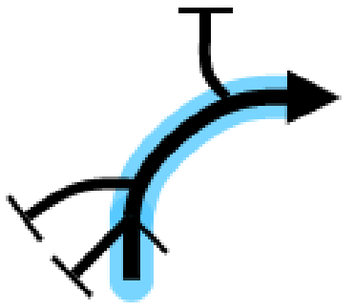	FMP onR 225°
30,81 0,36 34		FMP 291°
31,12 0,31 35		L FMP 231°
32,33 1,21 36	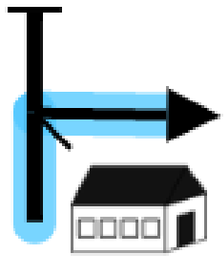	R 334°
32,53 0,20 37	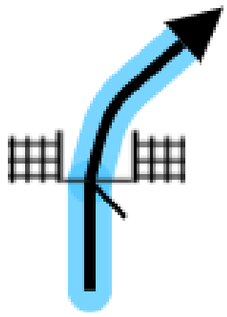	Entrada Pista La Cantera OffRoad 22°
33	37	33
Kilometers	Waypoints	Fuel Range

START	FINISH
La Cantera Off-Road Track	La Cantera Off-Road Track

POWERED BY

RALLY NAVIGATOR
RALLY ROADBOOK SYSTEM

Shake Down - Rally de Almeida

WWW.RALLYNAVIGATOR.COM