



Shake Down - Rally de Almeida

33
Kilometers

37
Waypoints

33
Fuel Range

Ruta de práctica para el Rally de Almeida
30 km con Salida y llegada en la pista
La Cantera Off-Road

START

FINISH

WARNING!!!

THIS ROUTE MAY BE DANGEROUS. FOLLOW THIS ROUTE AT YOUR OWN RISK.








Conditions change over time. Route leads to remote areas many miles from help. This is not a "closed" course. The route crosses and travels on public roads and highways where other vehicles, pedestrians, and animals may be present. Some hazards are identified here, for illustration purposes only, but most hazards are not identified or marked. Information provided is approximate, and should not be considered precise. Obey all laws and use caution at all times. If signs, maps, or other indicators suggest the route travels into closed, illegal, private property, or otherwise restricted areas, this roadbook should not be followed into such areas.

RALLY NAVIGATOR IS NOT RESPONSIBLE FOR THE ACCURACY OR SAFETY OF THIS ROUTE.

FOR PERSONAL USE ONLY

vulturrallyracing@gmail.com

NOT FOR COMMERCIAL USE

PAGE 1	SHAKE DOWN - RALLY DE ALMEIDA	KM TOTAL: 32
<p>0,00</p> <p>0,00 ↓  1</p>		<p>Salida La Cantera Off-Road Track</p> <p>200°</p> <p>(1)</p>
<p>0,20</p> <p>0,20 2</p>		<p>L FMP</p> <p>44°</p>
<p>1,40</p> <p>1,20 ↓ 3</p>		<p>FMP</p> <p>72°</p>
<p>1,72</p> <p>0,32 4</p>		<p>L FMP</p> <p>24°</p>
<p>3,05</p> <p>1,33  5</p>		<p>R FRO</p> <p>34°</p> <p>(2)</p>

PROXIMA NOTA
PROCH NOTE
NEXT NOTE

1,05

4,10



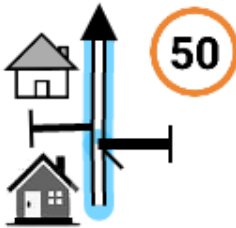
FRO

1,05

6

33°

5,01



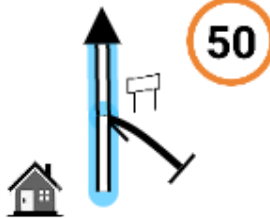
FRO

0,91

7

61°

5,73



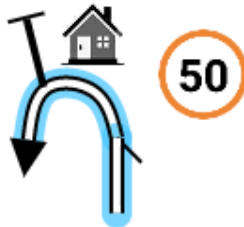
FRO

0,72

8

349°

8,58



FRO

Casa verde

2,85

9

11°

8,82



FRO

Zona Urbana

0,24



10

29°

3

PROXIMA NOTA
PROCH NOTE
NEXT NOTE

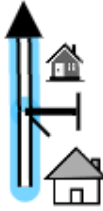
0,17

8,99

0,17 ↓

11

30



FRO

8°

9,19

0,20

SZ

12



30

FRO

12°

4

9,94

0,75

13



50

FRO

73°

10,39

0,45

FZ

14



50

94°

5

11,65

1,26

15



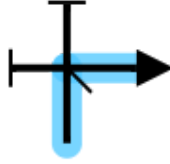
L ↗ **FMP**

28°

PROXIMA NOTA
PROCH NOTE
NEXT NOTE

2,30

13,95



R

2,30 ↓

16

63°

14,25



FMP on L

0,30

17

53°

15,73



L

1,48

18

301°

16,46



L FMP

0,73

19

227°

18,25



R

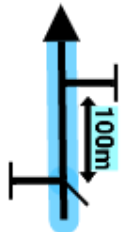


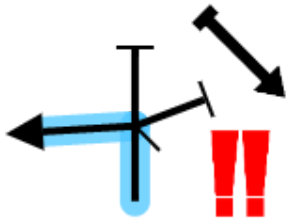

1,79

20

187°

PROXIMA NOTA
PROCH NOTE
NEXT NOTE

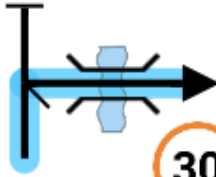
1,16

PAGE 5	SHAKE DOWN - RALLY DE ALMEIDA	KM TOTAL: 32
<p>19,41</p> <p>1,16 21</p>		<p>FMP</p> <p>238°</p>
<p>20,64</p> <p>1,23 22</p>		<p>L FMP</p> <p>169°</p>
<p>21,96</p> <p>1,32 23</p>		<p>FMP</p> <p>245°</p>
<p><u>22,57</u></p> <p>0,61 24</p>		<p>L FMP</p> <p>Descenso inclinado</p> <p>124°</p>
<p>24,22</p> <p>1,65 ↓ 25</p>		<p>FMP</p> <p>65°</p>

PROXIMA NOTA
PROCH NOTE
NEXT NOTE

0,10

24,32



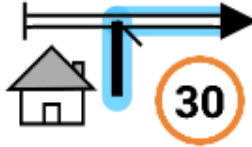
R
Zona Urbana

0,10 ↓ SZ 26

111°

6

24,62

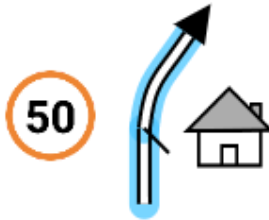


R FRO

0,30 ↓ 27

191°

24,99



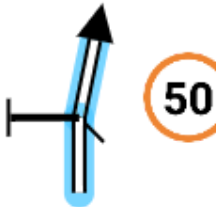
FRO

0,37 SZ 28

236°

7

28,08



FRO

3,09 29

190°

28,48



FRO
Zona Urbana

0,40 ↓ 30

303°

PROXIMA NOTA
PROCH NOTE
NEXT NOTE

0,32

28,80



L FMP

0,32



31

162°

8

29,58



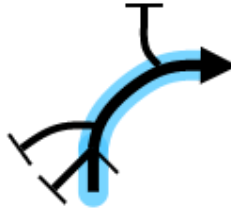
FMP

0,78

32

198°

30,45



FMP onR

0,87



33

225°

30,81



FMP

0,36



34

291°

31,12



L FMP

0,31

35

231°

PROXIMA NOTA
PROCH NOTE
NEXT NOTE

1,21

32,33



R

1,21 ↓

36

334°

32,53



**Entrada Pista La
Cantera OffRoad**

0,20



37

22°

9

33
Kilometers

37
Waypoints

33
Fuel Range

START
La Cantera Off-Road Track

FINISH
La Cantera Off-Road Track

POWERED BY



Shake Down - Rally de Almeida

WWW.RALLYNAVIGATOR.COM