



## Rally del Pueblo Fantasma

188  
Kilometers

137  
Waypoints

66  
Fuel Range

Cundinamarca - Boyacá

START

FINISH

## **WARNING!!!**

**THIS ROUTE MAY BE DANGEROUS. FOLLOW THIS ROUTE AT YOUR OWN RISK.**

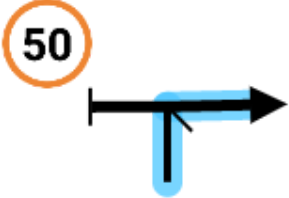




Conditions change over time. Route leads to remote areas many miles from help. This is not a "closed" course. The route crosses and travels on public roads and highways where other vehicles, pedestrians, and animals may be present. Some hazards are identified here, for illustration purposes only, but most hazards are not identified or marked. Information provided is approximate, and should not be considered precise. Obey all laws and use caution at all times. If signs, maps, or other indicators suggest the route travels into closed, illegal, private property, or otherwise restricted areas, this roadbook should not be followed into such areas.

**RALLY NAVIGATOR IS NOT RESPONSIBLE FOR THE ACCURACY OR SAFETY OF THIS ROUTE.**

**FOR PERSONAL USE ONLY**

vulturrallyracing@gmail.com

**NOT FOR COMMERCIAL USE**

PAGE 1	RALLY DEL PUEBLO FANTASMA	KM TOTAL: 187
<p><b>0,00</b></p> <p>0,00 ↓ <b>SZ</b> <b>1</b></p>	<p><b>50</b></p> 	<p><b>R MP</b></p> <p><b>208°</b></p> <p><b>1</b></p>
<p><b>0,26</b></p> <p>0,26 <b>2</b></p>	<p><b>50</b></p> 	<p><b>FMP</b></p> <p><b>276°</b></p>
<p><b>2,52</b></p> <p>2,26 <b>3</b></p>	<p><b>50</b></p> 	<p><b>L RO</b></p> <p><b>117°</b></p>
<p><b>3,42</b></p> <p>0,90 <b>4</b></p>	<p><b>50</b></p> 	<p><b>FRO</b></p> <p><b>139°</b></p>
<p><b>4,03</b></p> <p>0,61 <b>5</b></p>	<p><b>50</b></p> <p>Placa huella</p> 	<p><b>R Q<sup>T</sup> RO</b></p> <p><b>320°</b></p>

PROXIMA NOTA  
PROCH NOTE  
NEXT NOTE

0,61

4,64



0,61

6



FMP

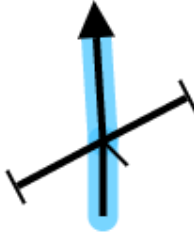
183°

2

6,36

1,72

7



FMP

299°

8,20

1,84

8



L FMP

207°

9,79

1,59

9



L FMP

134°

10,93

1,14

10

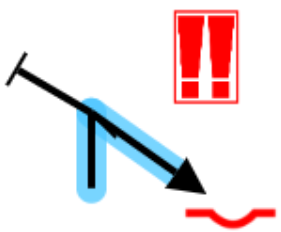
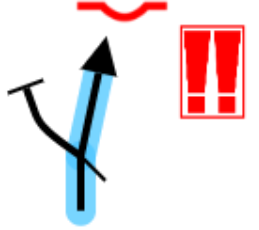
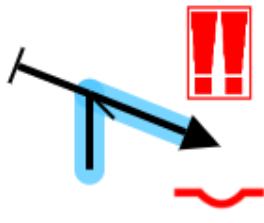
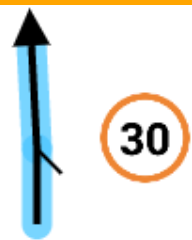



FMP

203°

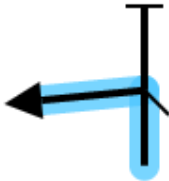


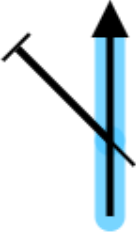

PROXIMA NOTA  
PROCH NOTE  
NEXT NOTE

0,30

PAGE 3	RALLY DEL PUEBLO FANTASMA	KM TOTAL: 187
<p><b><u>11,23</u></b></p> <p>0,30 <b>11</b></p>		<p><b>R FMP SR<sup>X</sup></b> Zanjas - barro</p> <p><b>313°</b></p>
<p><b><u>13,40</u></b></p> <p>2,17 <b>12</b></p>		<p><b>R FMP SR<sup>X</sup></b> Zanjas - barro</p> <p><b>299°</b></p>
<p><b><u>15,08</u></b></p> <p>1,68 <b>13</b></p>		<p><b>R FMP</b> Zanjas - barro</p> <p><b>68°</b></p>
<p><b><u>15,92</u></b></p> <p>0,84 <b>14</b></p> <p><b>SZ</b></p>		<p>Zona urbana</p> <p><b>68°</b></p> <p><b>3</b></p>
<p><b><u>16,07</u></b></p> <p>0,15 <b>15</b></p> <p><b>FZ</b></p>		<p>kpS</p> <p><b>42°</b></p> <p><b>4</b></p>



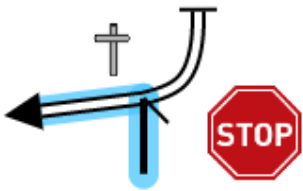


PROXIMA NOTA  
PROCH NOTE  
NEXT NOTE

**0,33**

PAGE 4	RALLY DEL PUEBLO FANTASMA	KM TOTAL: 187
<p><b>16,40</b></p> <p>0,33 <b>16</b></p>		<p>L</p> <p><b>301°</b></p>
<p><b>16,91</b></p> <p>0,51 <b>17</b></p>		<p>FMP</p> <p><b>297°</b></p>
<p><b>18,10</b></p> <p>1,19 <b>18</b></p>		<p>R MP</p> <p><b>347°</b></p>
<p><b>18,97</b></p> <p>0,87 <b>19</b></p>		<p>R ↘</p> <p><b>17°</b></p>
<p><b>20,92</b></p> <p>1,95 <b>20</b></p>		<p>L FMP</p> <p><b>78°</b></p>


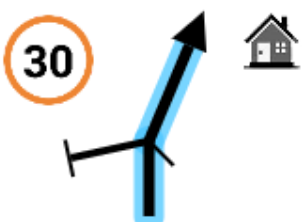



PROXIMA NOTA  
PROCH NOTE  
NEXT NOTE

0,69

PAGE 5	RALLY DEL PUEBLO FANTASMA	KM TOTAL: 187
<p><b>21,61</b></p> <p>0,69 <b>21</b></p>		<p>FMP</p> <p>6°</p>
<p><b>22,43</b></p> <p>0,82 <b>22</b></p>		<p>L</p> <p>41°</p>
<p><b>23,27</b></p> <p>0,84 <b>SZ</b> <b>23</b></p>		<p>L FRO <b>50</b></p> <p>301° <b>5</b></p>
<p><b>24,23</b></p> <p>0,96 <b>FZ</b> <b>24</b></p>		<p>FMP</p> <p>295° <b>6</b></p>
<p><b>24,54</b></p> <p>0,31 <b>25</b></p>		<p>FMP</p> <p>315°</p>

PROXIMA NOTA  
PROCH NOTE  
NEXT NOTE






0,77

PAGE 6	RALLY DEL PUEBLO FANTASMA	KM TOTAL: 187
<p><b>25,31</b></p> <p>0,77 <b>26</b></p>		<p><b>FMP</b></p> <p><b>322°</b></p>
<p><b>25,94</b></p> <p>0,63 <b>27</b></p> <p><b>SZ</b></p>		<p><b>FMP</b></p> <p>Zona Urbana</p> <p><b>349°</b></p> <p><b>7</b></p>
<p><b>26,18</b></p> <p>0,24 <b>28</b></p>		<p><b>30 FMP onL</b></p> <p><b>308°</b></p>
<p><b>26,31</b></p> <p>0,13 <b>29</b></p> <p><b>FZ</b></p>		<p><b>FMP</b></p> <p><b>26°</b></p> <p><b>8</b></p>
<p><b>26,77</b></p> <p>0,46 <b>30</b></p>		<p><b>FMP onR</b></p> <p><b>331°</b></p>

PROXIMA NOTA  
PROCH NOTE  
NEXT NOTE

**2,24**



PAGE 7	RALLY DEL PUEBLO FANTASMA	KM TOTAL: 187
<p><b>29,01</b></p> <p>2,24 ↓</p>		<p>FMP</p> <p>49°</p>
<p><b>29,26</b></p> <p>0,25</p>		<p>FMP onL</p> <p>32°</p>
<p><b>32,68</b></p> <p>3,42</p>	 <p>Paradero</p>	<p>FMP onL</p> <p>333°</p>
<p><b>33,92</b></p> <p>1,24</p>	 <p>Tienda</p>	<p>FMP</p> <p>29°</p>
<p><b>39,27</b></p> <p>5,35</p>		<p>FMP</p> <p>17°</p>

PROXIMA NOTA  
PROCH NOTE  
NEXT NOTE

1,33

40,60



FRO onL

1,33

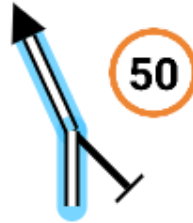


36

286°

9

42,57



FMP

1,97

37

23°

45,53



FMP onL 50

2,96

38

294°

46,19



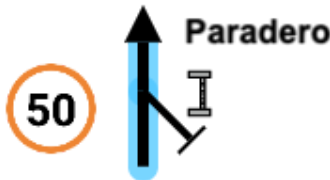
kpL 50  
Abismo

0,66

39

339°

47,15



FMP


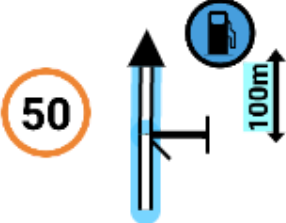

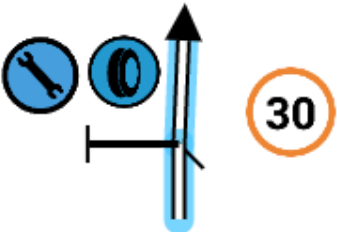

0,96

40

244°

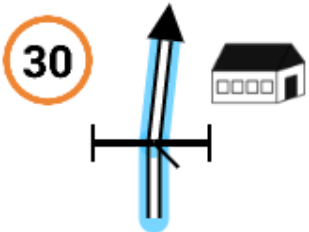




PROXIMA NOTA  
PROCH NOTE  
NEXT NOTE

0,15

PAGE 9	RALLY DEL PUEBLO FANTASMA	KM TOTAL: 187
<p><b>47,30</b></p> <p>0,15 ↓ <b>41</b></p>		<p>kpS</p> <p><b>311°</b></p>
<p><b>48,41</b></p> <p>1,11 ↓ <b>42</b></p>		<p>FRO</p> <p><b>284°</b></p>
<p><b>48,77</b></p> <p>0,36 ↓ <b>SZ</b> <b>43</b></p>		<p>Zona Urbana</p> <p><b>309°</b></p> <p><b>(10)</b></p>
<p><b>48,94</b></p> <p>0,17 ↓ <b>44</b></p>		<p>FRO</p> <p>Montallantas y Taller 3105514063</p> <p><b>319°</b></p>
<p><b>49,03</b></p> <p>0,09 ↓ <b>45</b></p>		<p>FRO</p> <p><b>320°</b></p>

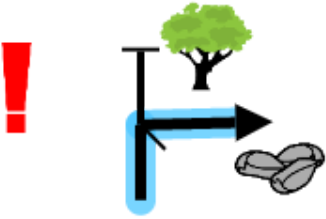




PROXIMA NOTA  
PROCH NOTE  
NEXT NOTE

**0,06**

PAGE 10	RALLY DEL PUEBLO FANTASMA	KM TOTAL: 187
<p><b>49,09</b></p> <p>0,06 ↓</p> <p><b>46</b></p>		<p><b>FRO</b></p> <p>Centro de Salud</p> <p><b>326°</b></p>
<p><b>49,16</b></p> <p>0,07 ↓</p> <p><b>47</b></p>		<p><b>kpS</b></p> <p><b>347°</b></p>
<p><b>49,26</b></p> <p>0,10</p> <p><b>FZ</b></p> <p><b>48</b></p>		<p><b>R FMP</b></p> <p><b>49°</b></p> <p><b>11</b></p>
<p><b>51,44</b></p> <p>2,18</p> <p><b>49</b></p>		<p><b>FMP</b></p> <p><b>338°</b></p>
<p><b>52,00</b></p> <p>0,56</p> <p><b>50</b></p>		<p><b>R FMP</b></p> <p><b>98°</b></p>







PROXIMA NOTA  
PROCH NOTE  
NEXT NOTE

**2,70**

PAGE 11	RALLY DEL PUEBLO FANTASMA	KM TOTAL: 187
<p><b>54,70</b></p> <p>2,70 <b>51</b></p>		<p>R <math>\xleftrightarrow{100m}</math> SR FMP</p> <p><b>!</b></p> <p><b>63°</b></p>
<p><b>58,26</b></p> <p>3,56 ↓ <b>52</b></p>		<p>FMP on L</p> <p><b>51°</b></p>
<p><b>58,33</b></p> <p>0,07 <b>53</b></p>		<p>FMP</p> <p><b>353°</b></p>
<p><b>59,55</b></p> <p>1,22 <b>54</b></p>		<p>L</p> <p><b>9°</b></p>
<p><b>61,73</b></p> <p>2,18 <b>55</b></p>		<p>FMP</p> <p><b>19°</b></p>





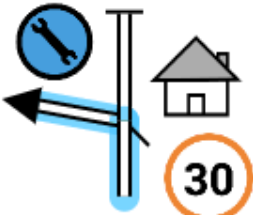
PROXIMA NOTA  
PROCH NOTE  
NEXT NOTE

**2,88**

PAGE 12	RALLY DEL PUEBLO FANTASMA	KM TOTAL: 187
64,61	 Laguna 	FMP 311°
2,88	56	311°
65,58		FMP 304°
0,97	57	304°
74,35		R 0°
8,77	58	0°
76,60		FMP onL 1°
2,25	59	1°
78,32		L 333°
1,72	60	333°

PROXIMA NOTA  
PROCH NOTE  
NEXT NOTE

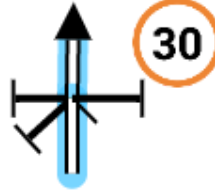
0,48

PAGE 13	RALLY DEL PUEBLO FANTASMA	KM TOTAL: 187
<p><b>78,80</b></p> <p>0,48 <b>61</b></p>		<p>FMP</p> <p><b>3°</b></p>
<p><b>79,72</b></p> <p>0,92 ↓ <b>62</b></p>		<p>FMP</p> <p><b>343°</b></p>
<p><b>79,87</b></p> <p>0,15 <b>63</b></p>		<p>FMP</p> <p>Puente amarillo</p> <p><b>314°</b></p>
<p><b>81,25</b></p> <p>1,38 <b>SZ</b> <b>64</b></p>	<p><b>40</b></p> 	<p>kpS FMP</p> <p>Zona Urbana</p> <p><b>356°</b></p> <p><b>12</b></p>
<p><b>82,41</b></p> <p>1,16 ↓ <b>SZ</b> <b>65</b></p>		<p><b>L</b></p> <p>3105771142</p> <p><b>254°</b></p> <p><b>13</b></p>

PROXIMA NOTA  
PROCH NOTE  
NEXT NOTE

**0,09**

82,50



kpS   
3214419901

0,09 ↓

66

244°

82,59



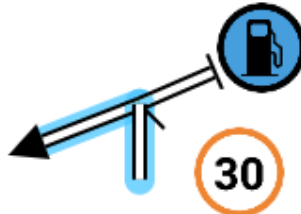
R 

0,09 ↓

67

332°

82,70



L  
Gas 300m onR

0,11 ↓

68

221°

82,75



FMP

0,05

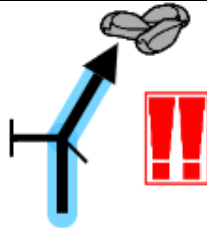
FZ

69

224°

14

84,13



SR<sup>X</sup> FMP  
vía rocosa

1,38












70

230°

PROXIMA NOTA  
PROCH NOTE  
NEXT NOTE

9,71



PAGE 15	RALLY DEL PUEBLO FANTASMA	KM TOTAL: 187
<p><b>93,84</b></p> <p>9,71 ↓ <b>SZ</b> <b>71</b></p>	 	<p>Zona Urbana</p> <p><b>230°</b></p> <p><b>15</b></p>
<p><b>93,99</b></p> <p>0,15 ↓ <b>72</b></p>	 	<p><b>30</b> kpS</p> <p><b>231°</b></p>
<p><b>94,18</b></p> <p>0,19 <b>FZ</b> <b>73</b></p>	  	<p>FMP SR<sup>X</sup></p> <p><b>217°</b></p> <p><b>16</b></p>
<p><b>96,34</b></p> <p>2,16 <b>74</b></p>	  	<p>FMP SR<sup>X</sup></p> <p><b>122°</b></p>
<p><b>97,42</b></p> <p>1,08 <b>75</b></p>		<p>FMP</p> <p><b>227°</b></p>

PROXIMA NOTA  
PROCH NOTE  
NEXT NOTE

**3,03**

100,45



L FMP

3,03

76

216°

101,63



FMP

1,18



77

191°

17

101,77



R

0,14

78

129°

101,81



kpS

0,04

79

195°

101,89



kpS

0,08

80

192°

PROXIMA NOTA  
PROCH NOTE  
NEXT NOTE

0,21

102,10



FMP

Quebrada

0,21



81

168°

18

110,53

Tienda



R

8,43

82

283°

113,05



FMP

2,52

83

286°

114,87



Zona Urbana

1,82



84

235°

19

114,97



FMP on R

0,10

85

330°

PROXIMA NOTA  
PROCH NOTE  
NEXT NOTE

0,18

**115,15**



FMP

0,18



86

339°



**116,02**



FMP

0,87

87

289°

**116,52**



FMP

0,50

88

239°

**117,15**



FMP

0,63

89

245°

**120,17**



FMP onL





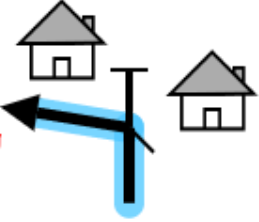
3,02

90

202°

PROXIMA NOTA  
PROCH NOTE  
NEXT NOTE

2,47

PAGE 19	RALLY DEL PUEBLO FANTASMA	KM TOTAL: 187
<p><b>122,64</b></p> <p>2,47 <b>91</b></p>		<p><b>L FMP</b></p> <p><b>75°</b></p>
<p><b>123,13</b></p> <p>0,49 <b>92</b></p>		<p><b>FMP</b></p> <p><b>79°</b></p>
<p><b>123,65</b></p> <p>0,52 <b>93</b></p>		<p><b>FMP</b></p> <p><b>236°</b></p>
<p><b>126,62</b></p> <p>2,97 <b>94</b></p>		<p><b>FMP onR</b></p> <p><b>225°</b></p>
<p><b>128,04</b></p> <p>1,42 <b>95</b></p>		<p><b>L FMP</b></p> <p><b>Viviendas</b></p> <p><b>142°</b></p>

PROXIMA NOTA  
PROCH NOTE  
NEXT NOTE

**1,95**

129,99

1,95



96



134°

FMP  
Zona Urbana

(21)

130,77

0,78



97



129°

FMP

(22)

137,40

6,63

98



152°

FMP

138,48

1,08

99



95°

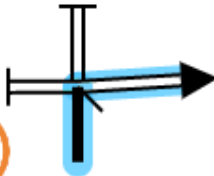
FMP

141,52

3,04



100



223°

R RO  
Pueblo Fantasma

(23)

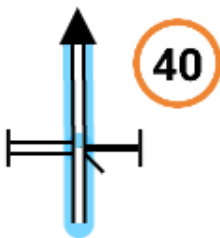
PROXIMA NOTA  
PROCH NOTE  
NEXT NOTE

0,09

141,61

0,09 ↓

101



222°

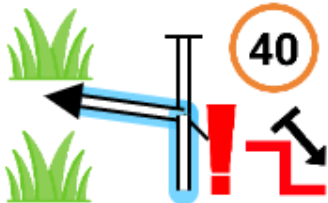
kpS

Parque Principal

141,67

0,06 ↓

102



140°

L BTW VG

141,73

0,06 ↓

103



46°

L 40

141,79

0,06 ↓

104



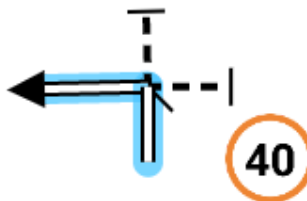
45°

kpS 40

141,88

0,09 ↓

105



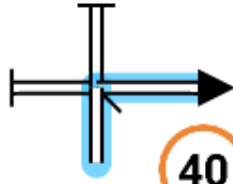
313°

L 40

PROXIMA NOTA  
PROCH NOTE  
NEXT NOTE

0,07

141,95



R (40)

0,07 ↓

106

47°

142,11



FMP

0,16

(FZ)

107

261°

(24)

143,20



kpS

Zona Urbana

1,09 ↓


(SZ)

108

45°

(25)

143,45



FMP

0,25

(FZ)

109

282°

(26)

148,31



Zona Urbana

4,86 ↓

(SZ)

110

119°

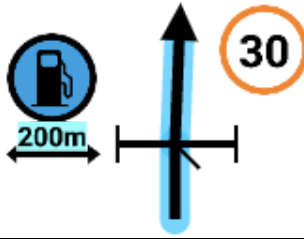
(27)

PROXIMA NOTA  
PROCH NOTE  
NEXT NOTE

0,06



148,37




kpS  
onL

0,06 ↓

111

111°

148,51



320 988 2969

0,14



112

182°



152,02



FMP

3,51

113

148°

155,85



FMP

3,83

114

267°

161,53



L Q<sup>T</sup>MP

5,68

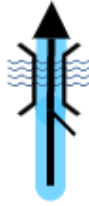
115

182°

PROXIMA NOTA  
PROCH NOTE  
NEXT NOTE

3,51

165,04



FMP  
Puente amarillo

3,51

116

49°

165,90



FMP  
Zona Urbana

0,86



117

92°



166,02



FMP

0,12



118

129°



166,59



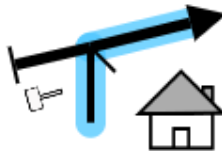
FMP  
Puente amarillo

0,57

119

93°

170,58



R FMP  
Tienda

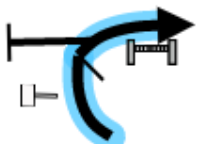
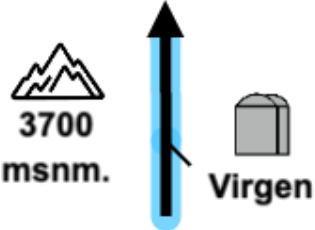



3,99

120

211°

PROXIMA NOTA  
PROCH NOTE  
NEXT NOTE

1,25

PAGE 25	RALLY DEL PUEBLO FANTASMA	KM TOTAL: 187
171,83		FMP onR
1,25	121	207°
173,89		FMP
2,06	122	87°
175,24		FMP
1,35 ↓	123	227°
175,49		FMP
0,25	124	237°
177,72		FMP onL
2,23	125	150°

PROXIMA NOTA  
PROCH NOTE  
NEXT NOTE

0,47

178,19

0,47 ↓ SZ 126



FMP  
Zona Urbana

206°

31

178,32

0,13 ↓ 127



FMP onR

176°

178,56

0,24 FZ 128



FMP

146°

32

180,22

1,66 129



FMP

168°

180,73

0,51 SZ 130



FRO

86°

33

PROXIMA NOTA  
PROCH NOTE  
NEXT NOTE

0,50

181,23



FRO (50)

0,50

131

91°

183,08



FRO (50)

1,85 ↓

132

93°

183,24



FRO (50)

0,16

133

9°

184,81



FRO (50)

1,57

134

109°

185,24



L Q<sup>T</sup> RO

0,43

135

89°

PROXIMA NOTA  
PROCH NOTE  
NEXT NOTE

2,24

187,48



50

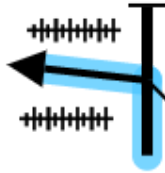
FMP onR

2,24 ↓

136

108°

187,75



0,27



137

40°

34

188  
Kilometers

137  
Waypoints

66  
Fuel Range

**START**  
Represa del Neusa

**FINISH**  
Represa del Neusa

**POWERED BY**



Rally del Pueblo Fantasma

**WWW.RALLYNAVIGATOR.COM**