



Rally del Pueblo Fantasma

188
Kilometers

137
Waypoints

66
Fuel Range

Cundinamarca - Boyacá

START

Represa del Neusa

FINISH

Represa del Neusa

WARNING!!!

THIS ROUTE MAY BE DANGEROUS. FOLLOW THIS ROUTE AT YOUR OWN RISK.


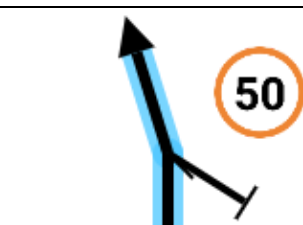



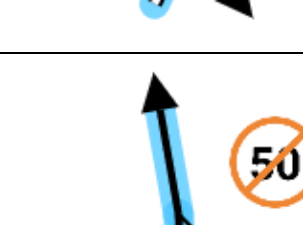
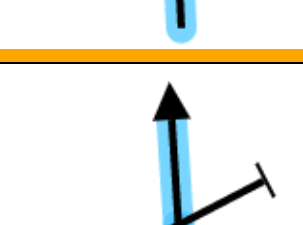
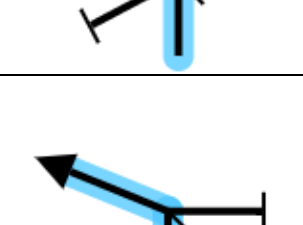

Conditions change over time. Route leads to remote areas many miles from help. This is not a "closed" course. The route crosses and travels on public roads and highways where other vehicles, pedestrians, and animals may be present. Some hazards are identified here, for illustration purposes only, but most hazards are not identified or marked. Information provided is approximate, and should not be considered precise. Obey all laws and use caution at all times. If signs, maps, or other indicators suggest the route travels into closed, illegal, private property, or otherwise restricted areas, this roadbook should not be followed into such areas.

RALLY NAVIGATOR IS NOT RESPONSIBLE FOR THE ACCURACY OR SAFETY OF THIS ROUTE.

FOR PERSONAL USE ONLY

vulturrallyracing@gmail.com

NOT FOR COMMERCIAL USE

PAGE 1	RALLY DEL PUEBLO FANTASMA	KM TOTAL: 187
0,00		R MP
0,00		208°
0,00		①
0,26		FMP
0,26		276°
0,26		L RO
2,26		117°
2,26		L RO
2,26		139°
3,42		FRO
3,42		139°
3,42		R Q ^T RO
0,61		320°
0,61		R Q ^T RO
0,61		320°
4,03		R Q ^T RO
4,03		320°
4,03		R Q ^T RO
0,61		320°
0,61		R Q ^T RO
0,61		320°
4,64		FMP
4,64		FMP
4,64		FMP
0,61		183°
0,61		183°
0,61		183°
6,36		FMP
6,36		FMP
6,36		FMP
1,72		299°
1,72		299°
1,72		299°
8,20		L FMP
8,20		L FMP
8,20		L FMP
1,84		207°
1,84		207°
1,84		207°








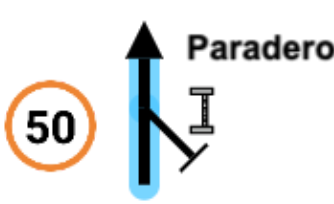
PAGE 2	RALLY DEL PUEBLO FANTASMA	KM TOTAL: 187
9,79		L FMP
1,59 ↓ 9		134°
10,93		FMP
1,14 ↓ 10		203°
<u>11,23</u>		R FMP SR ^X Zanjas - barro
0,30 ↓ 11		313°
<u>13,40</u>		R FMP SR ^X Zanjas - barro
2,17 ↓ 12		299°
<u>15,08</u>		R FMP Zanjas - barro
1,68 ↓ 13		68°
15,92		Zona urbana
0,84 ↓ (SZ) 14		68° (3)
16,07		kpS
0,15 ↓ (FZ) 15		42° (4)
16,40		L
0,33 ↓ 16		301°


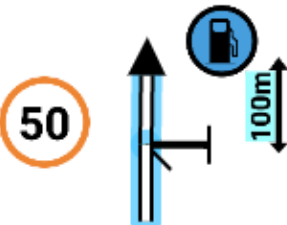


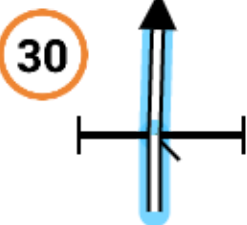
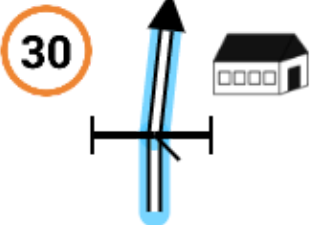


PAGE 3	RALLY DEL PUEBLO FANTASMA	KM TOTAL: 187
16,91		FMP
0,51	17	297°
18,10		R MP
1,19	18	347°
18,97		R ↘
0,87	19	17°
20,92		L FMP
1,95	20	78°
21,61		FMP
0,69	21	6°
22,43		L
0,82	22	41°
23,27		L FRO (50)
0,84	23	301° (5)
24,23		FMP
0,96	24	295° (6)

PROXIMA NOTA
PROCH NOTE
NEXT NOTE

0,31

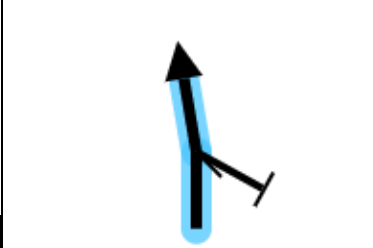
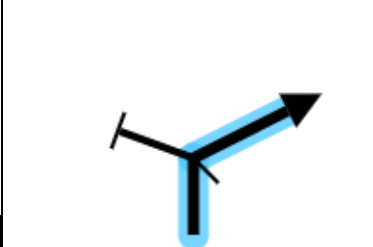
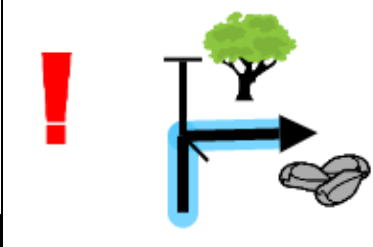

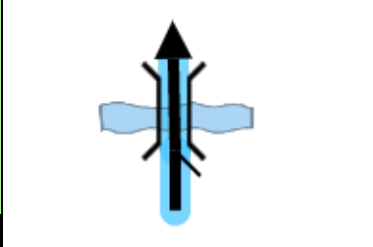


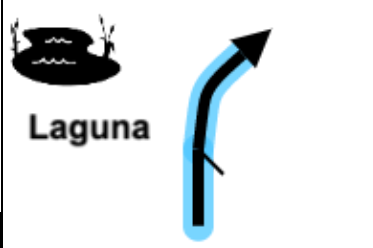
PAGE 4	RALLY DEL PUEBLO FANTASMA	KM TOTAL: 187
24,54 0,31 25		FMP 315°
25,31 0,77 26		FMP 322°
25,94 0,63 27		FMP Zona Urbana 349° (7)
26,18 0,24 28		30 FMP onL 308°
26,31 0,13 29		FMP 26° (8)
26,77 0,46 30		FMP onR 331°
29,01 2,24 31		FMP 49°
29,26 0,25 32		FMP onL 32°









PAGE 5	RALLY DEL PUEBLO FANTASMA	KM TOTAL: 187
32,68	 Paradero	FMP onL
3,42	33	333°
33,92	 Tienda	FMP
1,24	34	29°
39,27		FMP
5,35	35	17°
40,60		FRO onL
1,33	SZ 36	286° (9)
42,57		FMP
1,97	37	23°
45,53		FMP onL (50)
2,96	38	294°
46,19		kpL (50) Abismo
0,66	39	339°
47,15	 Paradero	FMP
0,96 ↓	40	244°

PAGE 6	RALLY DEL PUEBLO FANTASMA	KM TOTAL: 187
47,30		kpS
0,15	41	311°
48,41		FRO
1,11	42	284°
48,77		Zona Urbana
0,36	43	309°
48,94		FRO Montallantas y Taller 3105514063
0,17	44	319°
49,03		FRO
0,09	45	320°
49,09		FRO Centro de Salud
0,06	46	326°
49,16		kpS
0,07	47	347°
49,26		R FMP
0,10	48	49°

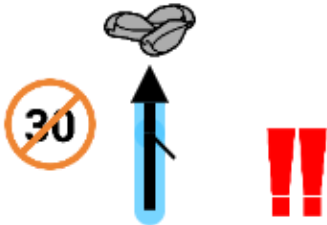
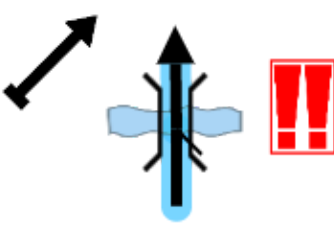





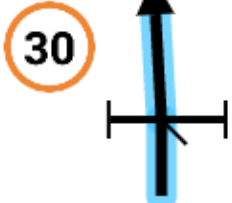
PROXIMA NOTA
PROCH NOTE
NEXT NOTE














2,18







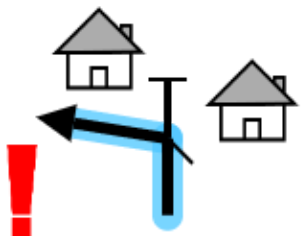

PAGE 7	RALLY DEL PUEBLO FANTASMA	KM TOTAL: 187
51,44		FMP
2,18	49	338°
52,00		R FMP
0,56	50	98°
54,70		R $\xleftrightarrow{100m}$ SR FMP
2,70	51	63°
58,26		FMP onL
3,56 ↓	52	51°
58,33		FMP
0,07	53	353°
59,55		L
1,22	54	9°
61,73		FMP
2,18	55	19°
64,61		FMP
2,88	56	311°

PAGE 8	RALLY DEL PUEBLO FANTASMA	KM TOTAL: 187
65,58		FMP
0,97	57	304°
74,35		R
8,77	58	0°
76,60		FMP onL
2,25	59	1°
78,32		L
1,72	60	333°
78,80		FMP
0,48	61	3°
79,72		FMP
0,92	62	343°
79,87		FMP Puente amarillo
0,15	63	314°
81,25		kpS FMP Zona Urbana
1,38	SZ 64	356°
		12

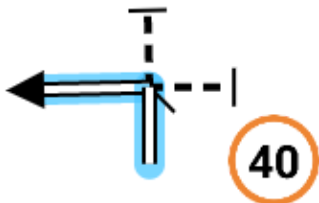
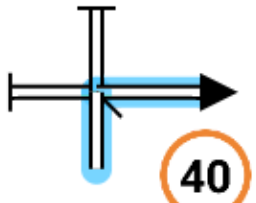




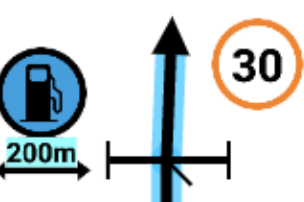

PAGE 9	RALLY DEL PUEBLO FANTASMA	KM TOTAL: 187
82,41 1,16 ↓ SZ 65		L 3105771142 254° (13)
82,50 0,09 ↓ 66		kpS 3214419901 244°
82,59 0,09 ↓ 67		R (30) 332°
82,70 0,11 ↓ 68		L Gas 300m onR 221°
82,75 0,05 FZ 69		FMP 224° (14)
<u>84,13</u> 1,38 70		SR^X FMP vía rocosa 230°
93,84 9,71 ↓ SZ 71		Zona Urbana 230° (15)
93,99 0,15 ↓ 72		(30) kpS 231°






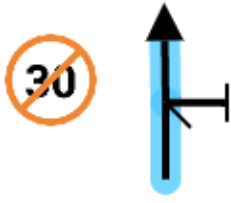

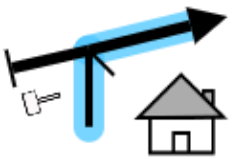
PAGE 10	RALLY DEL PUEBLO FANTASMA	KM TOTAL: 187
94,18 0,19 FZ 73		FMP SR^X 217° (16)
96,34 2,16 74		FMP SR^X 122°
97,42 1,08 75		FMP 227°
100,45 3,03 76		L FMP 216°
101,63 1,18 SZ 77		FMP 191° (17)
101,77 0,14 78		R 129°
101,81 0,04 79		kpS 195°
101,89 0,08 80		kpS 192°

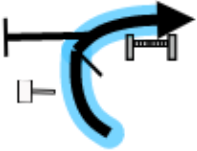
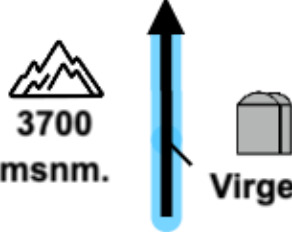



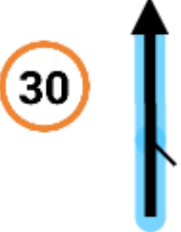
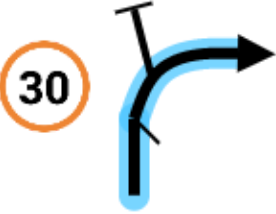

PAGE 11	RALLY DEL PUEBLO FANTASMA	KM TOTAL: 187
102,10 0,21 FZ 81	 	FMP Quebrada 168° (18)
110,53 8,43 82	Tienda  	R 283°
113,05 2,52 83		FMP 286°
114,87 1,82 SZ 84	 	Zona Urbana 235° (19)
114,97 0,10 85	 	FMP onR 330°
115,15 0,18 FZ 86	 	FMP 339° (20)
116,02 0,87 87		FMP 289°
116,52 0,50 88		FMP 239°





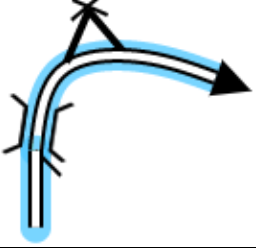

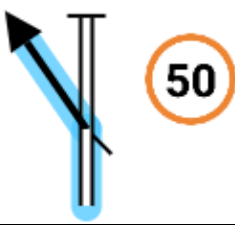

PAGE 12	RALLY DEL PUEBLO FANTASMA	KM TOTAL: 187
117,15		FMP
0,63	89	245°
120,17		FMP onL
3,02	90	202°
122,64		L FMP
2,47	91	75°
123,13		FMP
0,49	92	79°
123,65		FMP
0,52	93	236°
126,62		FMP onR
2,97	94	225°
128,04		L FMP Viviendas
1,42	95	142°
129,99		FMP Zona Urbana
1,95	SZ 96	134° (21)

PAGE 13	RALLY DEL PUEBLO FANTASMA	KM TOTAL: 187
130,77 0,78 FZ 97		FMP 129° (22)
137,40 6,63 98		FMP 152°
138,48 1,08 99		FMP 95°
141,52 3,04 SZ 100		R RO Pueblo Fantasma 223° (23)
141,61 0,09 101		kpS Parque Principal 222°
141,67 0,06 102		L BTW VG 140°
141,73 0,06 103		L (40) 46°
141,79 0,06 104		kpS (40) 45°

PAGE 14	RALLY DEL PUEBLO FANTASMA	KM TOTAL: 187
141,88 0,09 ↓ 105		L (40) 313°
141,95 0,07 ↓ 106		R (40) 47°
142,11 0,16 (FZ) 107		FMP (24) 261°
143,20 1,09 ↓ (SZ) 108		kpS Zona Urbana (25) 45°
143,45 0,25 (FZ) 109		FMP (26) 282°
148,31 4,86 ↓ (SZ) 110		Zona Urbana (27) 119°
148,37 0,06 ↓ 111		kpS onL (fuel pump icon) 111°
148,51 0,14 (FZ) 112		(tire icon) (wrench icon) 320 988 2969 (28) 182°

PAGE 15	RALLY DEL PUEBLO FANTASMA	KM TOTAL: 187
152,02		FMP
3,51	113	148°
155,85		FMP
3,83	114	267°
161,53		L Q ^T MP
5,68	115	182°
165,04		FMP Puente amarillo
3,51	116	49°
165,90		FMP Zona Urbana
0,86	117	92°
166,02		FMP
0,12	118	129°
166,59		FMP Puente amarillo
0,57	119	93°
170,58		R FMP Tienda
3,99	120	211°

PAGE 16	RALLY DEL PUEBLO FANTASMA	KM TOTAL: 187
171,83	 Paradero	FMP onR
1,25	121	207°
173,89	 3700 msnm. Virgen	FMP
2,06	122	87°
175,24	 Virgen	FMP
1,35	123	227°
175,49		FMP
0,25	124	237°
177,72		FMP onL
2,23	125	150°
178,19	 Zona Urbana	FMP
0,47	126	206°
178,32		FMP onR
0,13	127	176°
178,56		FMP
0,24	128	146°

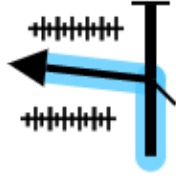
PAGE 17	RALLY DEL PUEBLO FANTASMA	KM TOTAL: 187
180,22		FMP 168°
1,66	129	168°
180,73		FRO 86° (33)
0,51	SZ 130	86°
181,23		FRO 50 91°
0,50	131	91°
183,08		FRO 50 93°
1,85	132	93°
183,24		FRO 50 9°
0,16	133	9°
184,81		FRO 50 109°
1,57	134	109°
185,24		L ^Q T RO 89°
0,43	135	89°
187,48		FMP onR 108°
2,24	136	108°

187,75



0,27

137



Meta

40°

34

188
Kilometers

137
Waypoints

66
Fuel Range

START
Represa del Neusa

FINISH
Represa del Neusa

POWERED BY



Rally del Pueblo Fantasma

WWW.RALLYNAVIGATOR.COM