



## Rally de los Cerros - Etapa 1

186  
Kilometers

182  
Waypoints

86  
Fuel Range

Ruta circular de 186 km saliendo de la pista Motor Camaleón en Ubaté - Cundinamarca.

**START**

**Pista Motor Camaleón - Ubaté**

**FINISH**

**Pista Motor Camaleón - Ubaté**

## **WARNING!!!**

**THIS ROUTE MAY BE DANGEROUS. FOLLOW THIS ROUTE AT YOUR OWN RISK.**

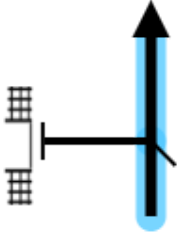


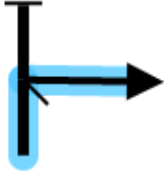

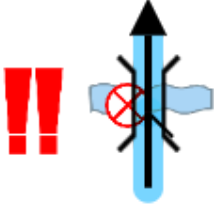
Conditions change over time. Route leads to remote areas many miles from help. This is not a "closed" course. The route crosses and travels on public roads and highways where other vehicles, pedestrians, and animals may be present. Some hazards are identified here, for illustration purposes only, but most hazards are not identified or marked. Information provided is approximate, and should not be considered precise. Obey all laws and use caution at all times. If signs, maps, or other indicators suggest the route travels into closed, illegal, private property, or otherwise restricted areas, this roadbook should not be followed into such areas.

**RALLY NAVIGATOR IS NOT RESPONSIBLE FOR THE ACCURACY OR SAFETY OF THIS ROUTE.**

**FOR PERSONAL USE ONLY**

vulturrallyracing@gmail.com

**NOT FOR COMMERCIAL USE**

PAGE 1	RALLY DE LOS CERROS - ETAPA 1	KM TOTAL: 186
<p><b>0,00</b></p> <p>0,00 ↓ <b>1</b></p>		<p><b>START</b></p>  <p><b>246°</b></p>
<p><b>0,11</b></p> <p>0,11 <b>2</b></p>		<p><b>FMP</b></p> <p><b>191°</b></p>
<p><b>1,45</b></p> <p>1,34 <b>3</b></p>		<p><b>R</b></p> <p><b>323°</b></p>
<p><b>3,81</b></p> <p>2,36 <b>4</b></p>		<p><b>R</b></p> <p><b>334°</b></p>
<p><b><u>4,95</u></b></p> <p>1,14 ↓ <b>5</b></p>		<p><b>FMP</b></p> <p><b>Puente sin baranda</b></p> <p><b>290°</b></p>

PROXIMA NOTA  
PROCH NOTE  
NEXT NOTE

**0,34**

5,29



R/L

0,34 ↓

6

103°

5,68



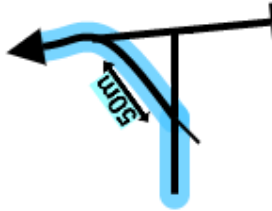
R FMP

0,39

7

32°

6,38



L

0,70

8

360°

8,12



R

1,74

9

60°

8,52



L

0,40

10

317°

PROXIMA NOTA  
PROCH NOTE  
NEXT NOTE

0,46

8,98



R

0,46

11

63°

9,66



FMP

0,68

12

60°

10,63



kpS

0,97

13

112°

10,97



L FMP

0,34




14

55°

1

11,28



kpS






0,31



15

360°

2

PAGE 4	RALLY DE LOS CERROS - ETAPA 1	KM TOTAL: 186
<p><b>11,73</b></p> <p>0,45 <b>16</b></p>		<p>FMP</p> <p>305°</p>
<p><b>12,30</b></p> <p>0,57 <b>17</b></p>		<p>R FMP</p> <p>37°</p>
<p><b>12,85</b></p> <p>0,55 ↓ <b>18</b></p>		<p>R</p> <p>37°</p>
<p><b>12,93</b></p> <p>0,08 ↓ <b>19</b></p>		<p>R</p> <p>120°</p>
<p><b>13,17</b></p> <p>0,24 ↓ <b>20</b></p>		<p>L</p> <p>13°</p>

PROXIMA NOTA  
PROCH NOTE  
NEXT NOTE

0,06

13,23

0,06 ↓

21



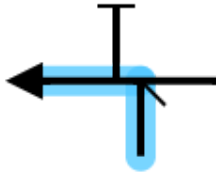
56°

R

13,39

0,16 ↓

22



335°

L

13,47

0,08

23



352°

FMP

14,05

0,58

24



78°

kpS

15,01

0,96 ↓

25



51°

L

PROXIMA NOTA  
PROCH NOTE  
NEXT NOTE

0,16

**15,17**

0,16 ↓ **26**

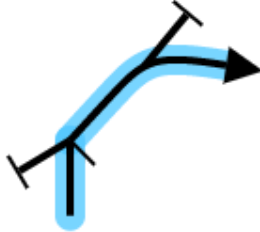


**FMP onR**

**55°**

**15,44**

0,27 ↓ **27**



**R R**

**76°**

**15,79**

0,35 ↓ **28**



**L**

**177°**

**15,92**

0,13 **29**



**R FMP** ↘

**113°**

**16,75**

0,83 ↓ **30**


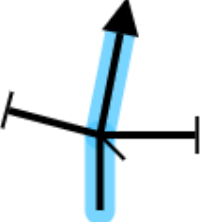





**R**

**139°**

PROXIMA NOTA  
PROCH NOTE  
NEXT NOTE

**0,32**

PAGE 7	RALLY DE LOS CERROS - ETAPA 1	KM TOTAL: 186
<div data-bbox="87 102 314 188" data-label="Text"><b>17,07</b></div> <div data-bbox="87 308 169 347" data-label="Text">0,32</div> <div data-bbox="281 316 314 347" data-label="Text"><b>31</b></div>		<div data-bbox="725 308 785 347" data-label="Text"><b>39°</b></div>
<div data-bbox="87 357 314 443" data-label="Text"><b>17,64</b></div> <div data-bbox="87 563 169 603" data-label="Text">0,57</div> <div data-bbox="281 571 314 603" data-label="Text"><b>32</b></div>		<div data-bbox="841 421 934 485" data-label="Text"><b>FMP</b></div> <div data-bbox="725 563 785 603" data-label="Text"><b>49°</b></div>
<div data-bbox="87 612 314 699" data-label="Text"><b>18,10</b></div> <div data-bbox="87 818 169 858" data-label="Text">0,46↓</div> <div data-bbox="281 826 314 858" data-label="Text"><b>33</b></div>		<div data-bbox="841 676 934 740" data-label="Text"><b>kpS</b></div> <div data-bbox="725 818 785 858" data-label="Text"><b>24°</b></div>
<div data-bbox="87 868 314 954" data-label="Text"><b>18,41</b></div> <div data-bbox="87 1074 169 1114" data-label="Text">0,31↓</div> <div data-bbox="281 1082 314 1114" data-label="Text"><b>34</b></div>		<div data-bbox="841 932 934 995" data-label="Text"><b>FRO</b></div> <div data-bbox="714 1074 796 1114" data-label="Text"><b>347°</b></div>
<div data-bbox="87 1123 314 1209" data-label="Text"><b>18,59</b></div> <div data-bbox="87 1329 169 1369" data-label="Text">0,18</div> <div data-bbox="281 1337 314 1369" data-label="Text"><b>35</b></div>		<div data-bbox="841 1187 934 1251" data-label="Text"><b>FRO</b></div> <div data-bbox="725 1329 785 1369" data-label="Text"><b>22°</b></div>

PROXIMA NOTA  
PROCH NOTE  
NEXT NOTE

**0,56**



19,15



FMP

0,56 ↓

36

334°

19,29



R ↘

0,14

37

24°

19,72



R

0,43

38

143°

20,37



L

0,65

39

110°

20,77



FMP






0,40

40

346°



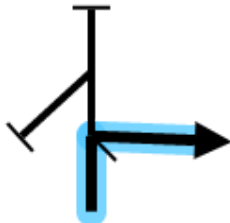

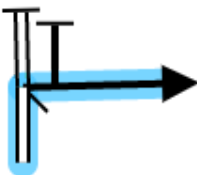
PROXIMA NOTA  
PROCH NOTE  
NEXT NOTE

0,67

PAGE 9	RALLY DE LOS CERROS - ETAPA 1	KM TOTAL: 186
<p><b>21,44</b></p> <p>0,67 ↓ <b>41</b></p>		<p>FMP</p> <p>4°</p>
<p><b>21,63</b></p> <p>0,19 ↓ <b>42</b></p>		<p>L</p> <p>13°</p>
<p><b>21,73</b></p> <p>0,10 ↓ <b>43</b></p>		<p>FMP</p> <p>5°</p>
<p><b>21,95</b></p> <p>0,22 ↓ <b>44</b></p>		<p>FMP</p> <p>352°</p>
<p><b>22,22</b></p> <p>0,27 ↓ <b>45</b></p>		<p>FMP</p> <p>352°</p>






PROXIMA NOTA  
PROCH NOTE  
NEXT NOTE

0,29

PAGE 10	RALLY DE LOS CERROS - ETAPA 1	KM TOTAL: 186
<p><b>22,51</b></p> <p>0,29 ↓ <b>46</b></p>		<p>FMP</p> <p><b>16°</b></p>
<p><b>22,77</b></p> <p>0,26 <b>47</b></p>		<p>FMP</p> <p><b>30°</b></p>
<p><b>23,56</b></p> <p>0,79 <b>48</b></p>		<p>R FMP</p> <p><b>30°</b></p>
<p><b>24,30</b></p> <p>0,74 ↓ <b>49</b></p>		<p>L RO</p> <p><b>339°</b></p>
<p><b>24,35</b></p> <p>0,05 <b>50</b></p>		<p>R FMP</p> <p><b>59°</b></p>






PROXIMA NOTA  
PROCH NOTE  
NEXT NOTE

**1,75**

PAGE 11	RALLY DE LOS CERROS - ETAPA 1	KM TOTAL: 186
<p><b>26,10</b></p> <p>1,75 ↓</p> <p><b>51</b></p>		<p><b>R</b></p> <p><b>107°</b></p>
<p><b>26,38</b></p> <p>0,28</p> <p><b>52</b></p>		<p><b>L FMP</b></p> <p><b>348°</b></p>
<p><b>27,02</b></p> <p>0,64 ↓</p> <p><b>53</b></p>		<p><b>L</b></p> <p><b>250°</b></p>
<p><b>27,34</b></p> <p>0,32 ↓</p> <p><b>54</b></p>		<p><b>R</b></p> <p><b>240°</b></p>
<p><b>27,59</b></p> <p>0,25 ↓</p> <p><b>55</b></p>		<p><b>R</b></p> <p><b>63°</b></p>









PROXIMA NOTA  
PROCH NOTE  
NEXT NOTE

**0,35**

PAGE 12	RALLY DE LOS CERROS - ETAPA 1	KM TOTAL: 186
<p><b>27,94</b></p> <p>0,35 <b>56</b></p>		<p><b>R</b></p> <p><b>213°</b></p>
<p><b>28,34</b></p> <p>0,40 <b>57</b></p>		<p><b>R FMP</b></p> <p><b>255°</b></p>
<p><b>29,88</b></p> <p>1,54 <b>58</b></p>		<p><b>R FMP</b></p> <p><b>40°</b></p>
<p><b>31,13</b></p> <p>1,25 <b>59</b></p>		<p><b>L</b></p> <p>Dejar placa huella</p> <p><b>41°</b></p>
<p><b>32,03</b></p> <p>0,90 <b>60</b></p>		<p><b>L</b></p> <p><b>224°</b></p>

PROXIMA NOTA  
PROCH NOTE  
NEXT NOTE

**0,69**

PAGE 13	RALLY DE LOS CERROS - ETAPA 1	KM TOTAL: 186
32,72		L  185°
0,69 <span style="float: right;">61</span>		 Ascenso inclinado  203°
1,09 ↓ <span style="float: right;">62</span>		R Huellas  251°
0,23 <span style="float: right;">63</span>		 L Huellas  252°
0,49 <span style="float: right;">64</span>		L  196°
0,77 ↓ <span style="float: right;">65</span>		L

PROXIMA NOTA  
PROCH NOTE  
NEXT NOTE

0,20

**35,50**



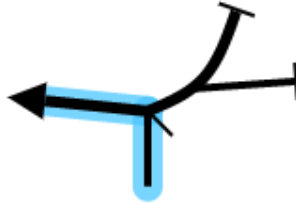
**R P**

0,20

**66**

**266°**

**35,96**



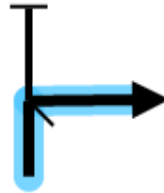
**L**

0,46 ↓

**67**

**152°**

**36,13**



**R FMP**

0,17

**68**

**259°**

**37,31**



**R**

1,18 ↓

**69**

**329°**

**37,65**



**L FMP**





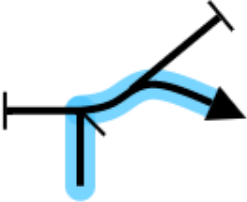
0,34

**70**

**263°**

PROXIMA NOTA  
PROCH NOTE  
NEXT NOTE

**1,80**

PAGE 15	RALLY DE LOS CERROS - ETAPA 1	KM TOTAL: 186
<p><b>39,45</b></p> <p>1,80 <b>71</b></p>		<p>FMP</p> <p>176°</p>
<p><b>40,78</b></p> <p>1,33 <b>72</b></p>		<p>kpS</p> <p>189°</p>
<p><b>41,62</b></p> <p>0,84 <b>73</b></p>		<p>L</p> <p>158°</p>
<p><b>42,06</b></p> <p>0,44 <b>74</b></p>		<p>R FMP</p> <p>249°</p>
<p><b>43,28</b></p> <p>1,22 ↓ <b>75</b></p>		<p>R</p> <p>308°</p>

PROXIMA NOTA  
PROCH NOTE  
NEXT NOTE

0,07



**43,35**



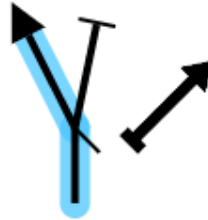
**R**

0,07 ↓

**76**

**332°**

**43,65**



**L FMP**

0,30

**77**

**251°**

**45,11**



**L**

1,46

**78**

**160°**

**46,33**



**R**

1,22

**79**

**177°**

**47,49**



**kpS**

1,16 ↓

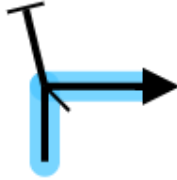
**80**

**218°**

PROXIMA NOTA  
PROCH NOTE  
NEXT NOTE

**0,12**

47,61



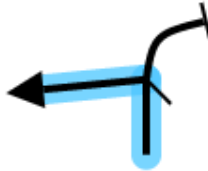
R

0,12

81

288°

48,98



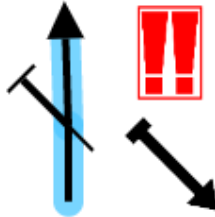
L FMP

1,37

82

270°

49,32



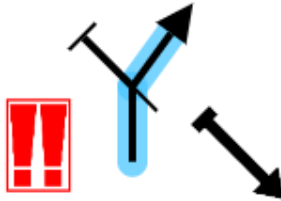
kpS SR<sup>X</sup>

0,34

83

264°

49,47



R SR<sup>X</sup>

0,15

84

312°

50,29



FMP

0,82

85

305°

PROXIMA NOTA  
PROCH NOTE  
NEXT NOTE

0,24

**50,53**



L

0,24

86

248°

**50,98**



L

0,45

87

291°

**51,38**



R MP

0,40

88

332°

**52,27**



L Q<sup>T</sup>MP

0,89

89

213°

**52,79**



FMP






0,52 ↓

90

312°

PROXIMA NOTA  
PROCH NOTE  
NEXT NOTE

0,15

PAGE 19	RALLY DE LOS CERROS - ETAPA 1	KM TOTAL: 186
<p><b>52,94</b></p> <p>0,15 <b>91</b></p>		<p>FMP</p> <p><b>313°</b></p>
<p><b>53,63</b></p> <p>0,69 <b>92</b></p>		<p>R</p> <p><b>32°</b></p>
<p><b>55,19</b></p> <p>1,56 ↓ <b>93</b></p>		<p>FMP on R</p> <p><b>5°</b></p>
<p><b>55,49</b></p> <p>0,30 <b>94</b></p>		<p>L</p> <p><b>339°</b></p>
<p><b>56,57</b></p> <p>1,08 <b>95</b></p>		<p>L FMP</p> <p><b>272°</b></p>

PROXIMA NOTA  
PROCH NOTE  
NEXT NOTE

**2,18**

**58,75**



**L FMP**

2,18

96

251°

**60,00**



**kpS**

1,25

97

311°

**62,26**



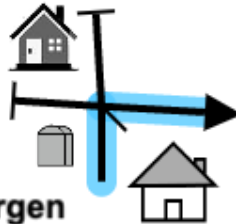
**R MP**

2,26 ↓

98

287°

**62,50**



**R FMP**

0,24

99

9°

**64,11**



**L**  
**Casa blanca**

1,61 ↓

100

294°

PROXIMA NOTA  
PROCH NOTE  
NEXT NOTE

0,39

**64,50**



FMP

0,39

101

315°

**65,04**



L FMP

0,54

102

304°

**67,35**



L FMP

2,31

103

350°

**71,04**



kpS FMP

3,69

104

239°

**71,79**



Abismo  
onR






0,75

105

271°

PROXIMA NOTA  
PROCH NOTE  
NEXT NOTE

0,55

PAGE 22	RALLY DE LOS CERROS - ETAPA 1	KM TOTAL: 186
72,34		R 8°
0,55	106	
75,64		265°
3,30	107	
78,06		R FMP 47°
2,42	108	
80,34		R 24°
2,28	109	
83,05		R Zona Urbana 48° (3)
2,71	110	

PROXIMA NOTA  
PROCH NOTE  
NEXT NOTE

0,11

**83,16**

0,11 ↓

111

30



kpS RO

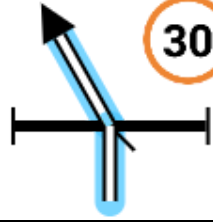
27°

**83,24**

0,08

112

30



FRO

308°

**83,68**

0,44 ↓

113

30



FMP

76°

**83,85**

0,17

FZ

114

30



FMP

15°

4

**85,32**

1,47

115








FMP

333°

PROXIMA NOTA  
PROCH NOTE  
NEXT NOTE

1,88

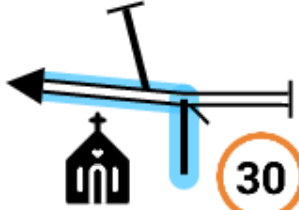


PAGE 24	RALLY DE LOS CERROS - ETAPA 1	KM TOTAL: 186
<p><b>87,20</b></p> <p>1,88 ↓ <b>116</b></p>		<p><b>R</b></p> <p><b>359°</b></p>
<p><b>87,51</b></p> <p>0,31 <b>117</b></p>		<p><b>L FMP</b></p> <p><b>277°</b></p>
<p><b>97,51</b></p> <p>10,00 <b>SZ</b> <b>118</b></p>		<p><b>FRO</b></p> <p><b>297°</b></p> <p><b>5</b></p>
<p><b>100,20</b></p> <p>2,69 ↓ <b>SZ</b> <b>119</b></p>		<p>Zona Urbana</p> <p><b>310°</b></p> <p><b>6</b></p>
<p><b>100,40</b></p> <p>0,20 <b>120</b></p>		<p><b>Q<sup>T</sup> RO</b></p> <p><b>243°</b></p>

PROXIMA NOTA  
PROCH NOTE  
NEXT NOTE

**0,46**

100,86



L

0,46 ↓

121

234°

100,99



L

Gas 100m onR

0,13 ↓

122

191°

101,16



FMP

0,17

FZ

123

188°

7

103,69



R FMP

2,53

124

185°

104,71



L FMP

1,02

125

188°

PROXIMA NOTA  
PROCH NOTE  
NEXT NOTE

0,92

105,63



R FMP

0,92

126

242°

106,18



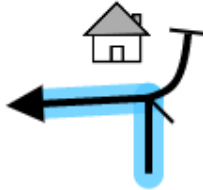
L

0,55

127

164°

109,88



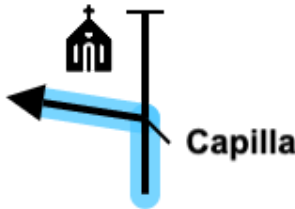
L Q<sup>T</sup>MP

3,70

128

85°

113,72



L FMP

3,84

129

51°

115,02



kpS

1,30

130

93°

PROXIMA NOTA  
PROCH NOTE  
NEXT NOTE

0,29

115,31



0,29

131



168°

8

119,90



4,59

132



172°

9

120,55



0,65

133

213°

122,70



2,15



134

171°

123,04



0,34

135

120°

PROXIMA NOTA  
PROCH NOTE  
NEXT NOTE

2,76

R FRO

FMP

FMP onR

L Q<sup>T</sup>MP

FMP

**125,80**



**L FMP**

2,76

**136**

**203°**

**127,51**



**FMP**

1,71

**137**

**157°**

**130,90**



**FMP onR**

3,39 ↓

**138**

**116°**

**131,24**



**FMP onR**

0,34

**139**

**95°**

**137,15**



**FMP**

5,91

**140**

**95°**

PROXIMA NOTA  
PROCH NOTE  
NEXT NOTE

**6,42**

143,57



FMP

6,42

141

172°

146,63



L FMP

3,06

142

118°

157,39



R

10,76 ↓

143

140°

157,47



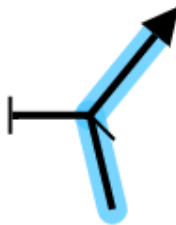
R

0,08 ↓

144

204°

157,84



FMP on R

0,37 ↓

145

126°

PROXIMA NOTA  
PROCH NOTE  
NEXT NOTE

0,23

158,07



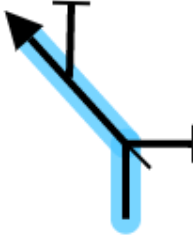
R FMP

0,23 ↓

146

227°

158,19



L

0,12

147

180°

160,48



R FMP

2,29

148

195°

163,64



R

3,16

149

214°

164,76



FMP

1,12

150

205°

PROXIMA NOTA  
PROCH NOTE  
NEXT NOTE

1,22

165,98



FMP onR

1,22

151

148°

166,52



L

0,54

152

189°

167,05



FMP

0,53

153

174°

167,44



R

0,39

154

114°

167,82



30

L

Zona Urbana

0,38

SZ

155

98°

10

PROXIMA NOTA  
PROCH NOTE  
NEXT NOTE

0,15



167,97

0,15 ↓

156

30



kpS

98°

168,07

0,10 ↓

157

30



kpS

100°

168,18

0,11 ↓

158

30



kpS

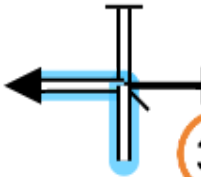
97°

168,27

0,09 ↓

159

30



L

11°

168,62

0,35

FZ

160

30



FMP

346°

11

PROXIMA NOTA  
PROCH NOTE  
NEXT NOTE

0,72

169,34

0,72 ↓

161



L MP

79°

169,64

0,30

162



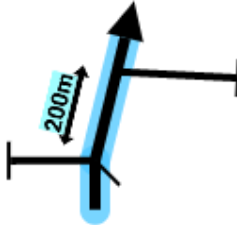
R Q<sup>T</sup>MP

151°

171,35

1,71

163



FMP

145°

172,21

0,86

164



R

89°

173,60

1,39

165



R FMP

194°

PROXIMA NOTA  
PROCH NOTE  
NEXT NOTE

0,93

**174,53**



**FMP onL**

0,93 ↓

**166**

**128°**

**174,75**



**FMP**

0,22

**167**

**152°**

**175,54**



**R**

0,79

**168**

**235°**

**176,20**



0,66

**169**

**155°**

**176,74**



**FMP**




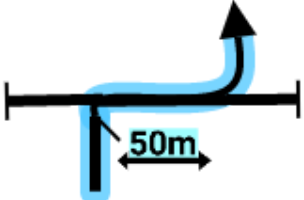

0,54

**170**

**224°**

PROXIMA NOTA  
PROCH NOTE  
NEXT NOTE

**0,53**

PAGE 35	RALLY DE LOS CERROS - ETAPA 1	KM TOTAL: 186
177,27		L
0,53	171	165°
178,07		L FMP
0,80	172	103°
178,67		R FMP
0,60	173	239°
179,57		R/L
0,90	174	270°
179,78		kpS
0,21	175	194°

PROXIMA NOTA  
PROCH NOTE  
NEXT NOTE

0,79

180,57

0,79 ↓

176



93°

FMP

180,92

0,35

177



161°

FMP

182,00

1,08 ↓

178



133°

kpS

182,38

0,38

179



119°

FMP

184,74

2,36

180



52°

L

PROXIMA NOTA  
PROCH NOTE  
NEXT NOTE

1,35

**186,09**

1,35 ↓

**181**



**R**

**52°**

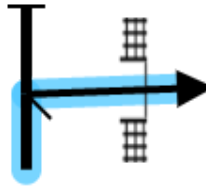
**186,20**



0,11

**182**

Meta



**R**

**143°**

12

186  
Kilometers

182  
Waypoints

86  
Fuel Range

**START**  
Pista Motor Camaleón - Ubaté

**FINISH**  
Pista Motor Camaleón - Ubaté

**POWERED BY**



Rally de los Cerros - Etapa 1

**WWW.RALLYNAVIGATOR.COM**