



Rally de los Cerros - Etapa 1

186
Kilometers

182
Waypoints

86
Fuel Range

Ruta circular de 186 km saliendo de la pista Motor Camaleón en Ubaté - Cundinamarca.

START

Pista Motor Camaleón - Ubaté

FINISH

Pista Motor Camaleón - Ubaté

WARNING!!!

THIS ROUTE MAY BE DANGEROUS. FOLLOW THIS ROUTE AT YOUR OWN RISK.

Conditions change over time. Route leads to remote areas many miles from help. This is not a "closed" course. The route crosses and travels on public roads and highways where other vehicles, pedestrians, and animals may be present. Some hazards are identified here, for illustration purposes only, but most hazards are not identified or marked. Information provided is approximate, and should not be considered precise. Obey all laws and use caution at all times. If signs, maps, or other indicators suggest the route travels into closed, illegal, private property, or otherwise restricted areas, this roadbook should not be followed into such areas.

RALLY NAVIGATOR IS NOT RESPONSIBLE FOR THE ACCURACY OR SAFETY OF THIS ROUTE.



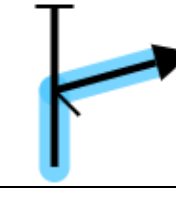


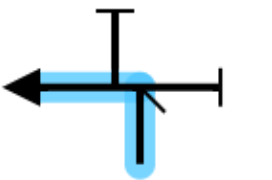


FOR PERSONAL USE ONLY



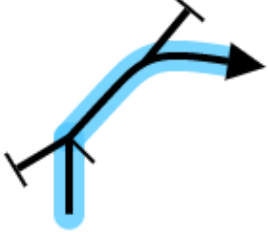





vulturrallyracing@gmail.com

NOT FOR COMMERCIAL USE

PAGE 1	RALLY DE LOS CERROS - ETAPA 1	KM TOTAL: 186
0,00 0,00 ↓ 1		START 246°
0,11 0,11 2		FMP 191°
1,45 1,34 3		R 323°
3,81 2,36 4		R 334°
<u>4,95</u> 1,14 ↓ 5		FMP Puente sin baranda 290°
5,29 0,34 ↓ 6		R/L 103°
5,68 0,39 7		R FMP 32°
6,38 0,70 8		L 360°


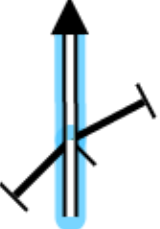
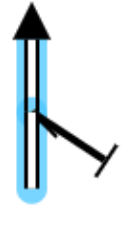


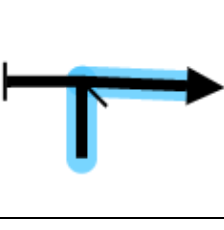


PAGE 2	RALLY DE LOS CERROS - ETAPA 1	KM TOTAL: 186
8,12		R
1,74	9	60°
8,52		L
0,40	10	317°
8,98		R
0,46	11	63°
9,66		FMP
0,68	12	60°
10,63		kpS
0,97	13	112°
10,97		L FMP
0,34	14	55°
11,28		kpS
0,31	15	360°
11,73		FMP
0,45	16	305°


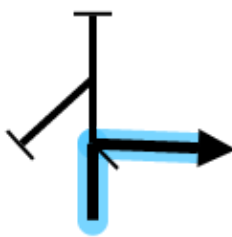
PAGE 3	RALLY DE LOS CERROS - ETAPA 1	KM TOTAL: 186
12,30		R FMP
0,57 ↓ 17		37°
12,85		R
0,55 ↓ 18		37°
12,93		R
0,08 ↓ 19		120°
13,17		L
0,24 ↓ 20		13°
13,23		R
0,06 ↓ 21		56°
13,39		L
0,16 ↓ 22		335°
13,47		FMP
0,08 23		352°
14,05		kpS
0,58 24		78°

PAGE 4	RALLY DE LOS CERROS - ETAPA 1	KM TOTAL: 186
15,01 0,96 ↓ 25		L 51°
15,17 0,16 ↓ 26		FMP on R 55°
15,44 0,27 ↓ 27		R R 76°
15,79 0,35 ↓ 28		L 177°
15,92 0,13 29		R FMP ↘ 113°
16,75 0,83 ↓ 30		R 139°
17,07 0,32 31		39°
17,64 0,57 32		FMP 49°

PROXIMA NOTA
PROCH NOTE
NEXT NOTE

0,46










PAGE 5	RALLY DE LOS CERROS - ETAPA 1	KM TOTAL: 186
<p>18,10</p> <p>0,46 ↓ 33</p>		<p>kpS</p> <p>24°</p>
<p>18,41</p> <p>0,31 ↓ 34</p>		<p>FRO</p> <p>347°</p>
<p>18,59</p> <p>0,18 35</p>		<p>FRO</p> <p>22°</p>
<p>19,15</p> <p>0,56 ↓ 36</p>		<p>FMP</p> <p>334°</p>
<p>19,29</p> <p>0,14 37</p>		<p>R ↘</p> <p>24°</p>
<p>19,72</p> <p>0,43 38</p>		<p>R</p> <p>143°</p>
<p>20,37</p> <p>0,65 39</p>		<p>L</p> <p>110°</p>
<p>20,77</p> <p>0,40 40</p>		<p>FMP</p> <p>346°</p>




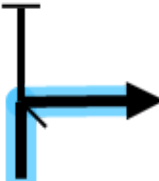




PAGE 6	RALLY DE LOS CERROS - ETAPA 1	KM TOTAL: 186
21,44		FMP 4°
0,67 ↓ 41	21,63	L 13°
0,19 ↓ 42	21,73	FMP 5°
0,10 ↓ 43	21,95	FMP 352°
0,22 ↓ 44	22,22	FMP 352°
0,27 ↓ 45	22,51	FMP 16°
0,29 ↓ 46	22,77	FMP 30°
0,26 47	23,56	R FMP 30°
0,79 48		



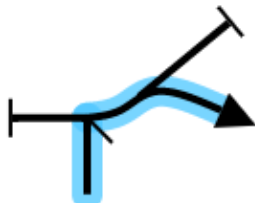

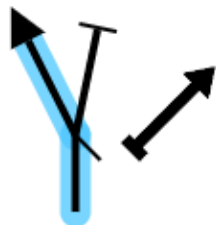



PROXIMA NOTA
PROCH NOTE
NEXT NOTE

0,74









PAGE 7	RALLY DE LOS CERROS - ETAPA 1	KM TOTAL: 186
24,30		L RO
0,74 ↓ 49		339°
24,35		R FMP
0,05 50		59°
26,10		R
1,75 ↓ 51		107°
26,38		L FMP
0,28 52		348°
27,02		L
0,64 ↓ 53		250°
27,34		R
0,32 ↓ 54		240°
27,59		R
0,25 ↓ 55		63°
27,94		R
0,35 56		213°


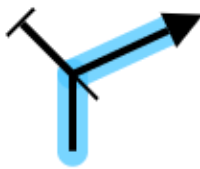
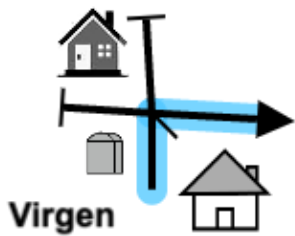
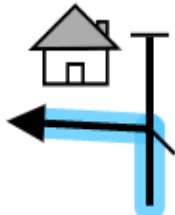




PAGE 8	RALLY DE LOS CERROS - ETAPA 1	KM TOTAL: 186
28,34		R FMP
0,40	57	255°
29,88		R FMP
1,54	58	40°
31,13		L Dejar placa huella
1,25	59	41°
32,03		L
0,90	60	224°
32,72		L
0,69	61	185°
<u>33,81</u>		 Ascenso inclinado
1,09 ↓	62	203°
34,04		R Huellas
0,23	63	251°
34,53		L Huellas
0,49	64	252°







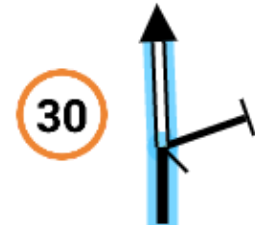
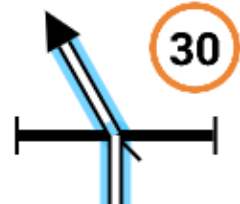
PAGE 9	RALLY DE LOS CERROS - ETAPA 1	KM TOTAL: 186
<p>35,30</p> <p>0,77 ↓ 65</p>		<p>L</p> <p>196°</p>
<p>35,50</p> <p>0,20 66</p>		<p>R P</p> <p>266°</p>
<p>35,96</p> <p>0,46 ↓ 67</p>		<p>L</p> <p>152°</p>
<p>36,13</p> <p>0,17 68</p>		<p>R FMP</p> <p>259°</p>
<p>37,31</p> <p>1,18 ↓ 69</p>		<p>R</p> <p>329°</p>
<p>37,65</p> <p>0,34 70</p>		<p>L FMP</p> <p>263°</p>
<p>39,45</p> <p>1,80 71</p>		<p>FMP</p> <p>176°</p>
<p>40,78</p> <p>1,33 72</p>		<p>kpS</p> <p>189°</p>

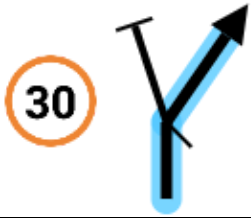
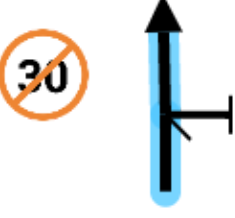





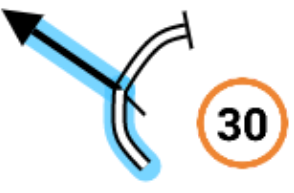
PAGE 10	RALLY DE LOS CERROS - ETAPA 1	KM TOTAL: 186
41,62		L
0,84	73	158°
42,06		R FMP
0,44	74	249°
43,28		R
1,22	75	308°
43,35		R
0,07	76	332°
43,65		L FMP
0,30	77	251°
45,11		L
1,46	78	160°
46,33		R
1,22	79	177°
47,49		kpS
1,16	80	218°

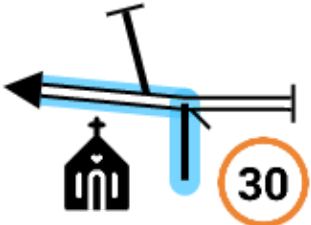
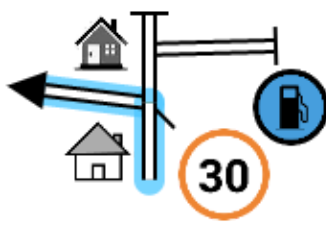


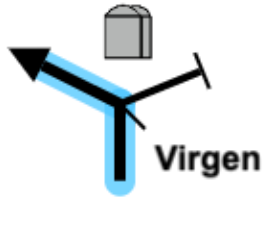



PAGE 11	RALLY DE LOS CERROS - ETAPA 1	KM TOTAL: 186
47,61		R
0,12 ↓ 81		288°
48,98		L FMP
1,37 ↓ 82		270°
49,32		kpS SR^X
0,34 ↓ 83		264°
49,47		R SR^X
0,15 ↓ 84		312°
50,29		FMP
0,82 ↓ 85		305°
50,53		L
0,24 ↓ 86		248°
50,98		L
0,45 ↓ 87		291°
51,38		R MP
0,40 ↓ 88		332°











PAGE 12	RALLY DE LOS CERROS - ETAPA 1	KM TOTAL: 186
52,27		L Q ^T MP
0,89 ↓ 89		213°
52,79		FMP
0,52 ↓ 90		312°
52,94		FMP
0,15 ↓ 91		313°
53,63		R
0,69 ↓ 92		32°
55,19		FMP onR
1,56 ↓ 93		5°
55,49		L
0,30 ↓ 94		339°
56,57		L FMP
1,08 ↓ 95		272°
58,75		L FMP
2,18 ↓ 96		251°









PAGE 13	RALLY DE LOS CERROS - ETAPA 1	KM TOTAL: 186
60,00		kpS 311°
1,25 ↓ 97		R MP 287°
62,50		R FMP 9°
64,11		L Casa blanca 294°
64,50		FMP 315°
65,04		L FMP 304°
67,35		L FMP 350°
71,04		kpS FMP 239°

PAGE 14	RALLY DE LOS CERROS - ETAPA 1	KM TOTAL: 186
71,79 <small>0,75</small>		Abismo onR <small>271°</small>
72,34 <small>0,55</small>		R <small>8°</small>
75,64 <small>3,30</small>		<small>265°</small>
78,06 <small>2,42</small>		R FMP <small>47°</small>
80,34 <small>2,28</small>		R <small>24°</small>
83,05 <small>2,71</small>		R Zona Urbana <small>48°</small>
83,16 <small>0,11</small>		kpS RO <small>27°</small>
83,24 <small>0,08</small>		FRO <small>308°</small>

PAGE 15	RALLY DE LOS CERROS - ETAPA 1	KM TOTAL: 186
83,68 0,44 ↓ 113		FMP 76°
83,85 0,17 (FZ) 114		FMP 15° (4)
85,32 1,47 115		FMP 333°
87,20 1,88 ↓ 116		R 359°
87,51 0,31 117		L FMP 277°
97,51 10,00 (SZ) 118		FRO 297° (5)
100,20 2,69 ↓ (SZ) 119		Zona Urbana 310° (6)
100,40 0,20 120		Q ^T RO 243°

PAGE 16	RALLY DE LOS CERROS - ETAPA 1	KM TOTAL: 186
100,86 0,46 ↓ 121		L 234°
100,99 0,13 ↓ 122		L Gas 100m onR 191°
101,16 0,17 (FZ) 123		FMP 188° (7)
103,69 2,53 124		R FMP 185°
104,71 1,02 125		L FMP 188°
105,63 0,92 126		R FMP 242°
106,18 0,55 127		L 164°
109,88 3,70 128		L Q ^T MP 85°



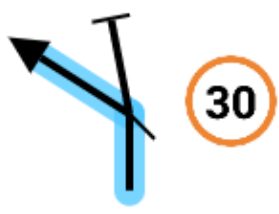
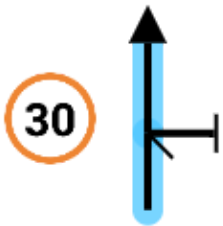

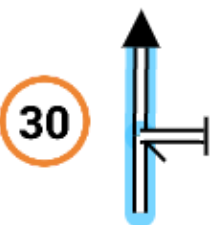
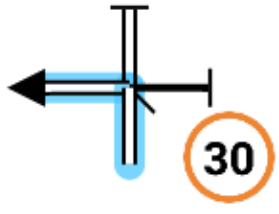

PAGE 17	RALLY DE LOS CERROS - ETAPA 1	KM TOTAL: 186
113,72	 <p>Capilla</p>	L FMP
3,84	129	51°
115,02		kpS
1,30	130	93°
115,31		R FRO
0,29		168°
119,90		FMP
4,59		172°
120,55		FMP onR
0,65	133	213°
122,70		L Q ^T MP
2,15	134	171°
123,04		FMP
0,34	135	120°
125,80		L FMP
2,76	136	203°



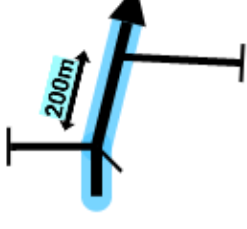
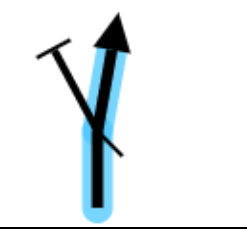
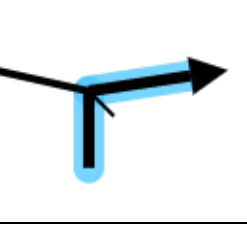
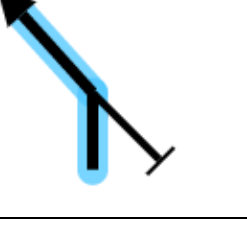
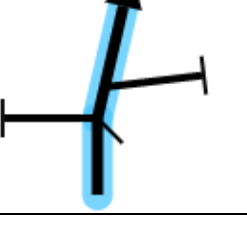

PAGE 18	RALLY DE LOS CERROS - ETAPA 1	KM TOTAL: 186
127,51		FMP 157°
1,71 ↓ 137		FMP on R 116°
131,24		FMP on R 95°
0,34 ↓ 139		FMP 95°
137,15		FMP 172°
6,42 ↓ 141		L FMP 118°
146,63		R 140°
10,76 ↓ 143		R 204°
157,39		
0,08 ↓ 144		









PROXIMA NOTA
PROCH NOTE
NEXT NOTE







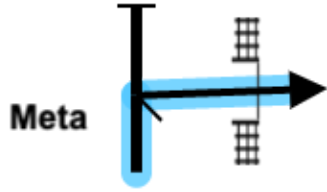
0,37

PAGE 19	RALLY DE LOS CERROS - ETAPA 1	KM TOTAL: 186
157,84 0,37 ↓ 145		FMP on R 126°
158,07 0,23 ↓ 146		R FMP 227°
158,19 0,12 147		L 180°
160,48 2,29 148		R FMP 195°
163,64 3,16 149		R 214°
164,76 1,12 150		FMP 205°
165,98 1,22 151		FMP on R 148°
166,52 0,54 152		L 189°

PAGE 20	RALLY DE LOS CERROS - ETAPA 1	KM TOTAL: 186
167,05 0,53 ↓ 153		FMP 174°
167,44 0,39 ↓ 154		R 114°
167,82 0,38 ↓ SZ 155		L Zona Urbana 98° (10)
167,97 0,15 ↓ 156		kpS 98°
168,07 0,10 ↓ 157		kpS 100°
168,18 0,11 ↓ 158		kpS 97°
168,27 0,09 ↓ 159		L 11°
168,62 0,35 FZ 160		FMP 346° (11)

PAGE 21	RALLY DE LOS CERROS - ETAPA 1	KM TOTAL: 186
169,34 0,72 ↓ 161		L MP 79°
169,64 0,30 162		R Q^TMP 151°
171,35 1,71 163		FMP 145°
172,21 0,86 164		R 89°
173,60 1,39 165		R FMP 194°
174,53 0,93 ↓ 166		FMP onL 128°
174,75 0,22 167		FMP 152°
175,54 0,79 168		R 235°

PAGE 22	RALLY DE LOS CERROS - ETAPA 1	KM TOTAL: 186
176,20		155°
0,66	169	
176,74		FMP
0,54	170	224°
177,27		L
0,53	171	165°
178,07		L FMP
0,80	172	103°
178,67		R FMP
0,60	173	239°
179,57		R/L
0,90 ↓	174	270°
179,78		kpS
0,21	175	194°
180,57		FMP
0,79 ↓	176	93°

PAGE 23	RALLY DE LOS CERROS - ETAPA 1	KM TOTAL: 186
180,92 0,35 ↓ 177		FMP 161°
182,00 1,08 ↓ 178		kpS 133°
182,38 0,38 ↓ 179		FMP 119°
184,74 2,36 ↓ 180		L 52°
186,09 1,35 ↓ 181		R 52°
186,20 0,11 ↓  182	Meta 	R 143° 12

186
Kilometers

182
Waypoints

86
Fuel Range

START
Pista Motor Camaleón - Ubaté

FINISH
Pista Motor Camaleón - Ubaté

POWERED BY



Rally de los Cerros - Etapa 1

WWW.RALLYNAVIGATOR.COM