WWW.RALLYNAVIGATOR.COM

Práctica 2 Rally Vultur Tabio

52
Kilometers

72
Waypoints

52
Fuel Range

Práctica 2 Rally Vultur - Tabio
ruta de 52 km con salida y llegada
en Rally Vultur - Tabio, pasando
por el municipio de La Pradera.

START	FINISH
Rally Vultur - Tabio	**Rally Vultur - Tabio**

WARNING!!!

THIS ROUTE MAY BE DANGEROUS. FOLLOW THIS ROUTE AT YOUR OWN RISK.

Conditions change over time. Route leads to remote areas many miles from help. This is not a "closed" course. The route crosses and travels on public roads and highways where other vehicles, pedestrians, and animals may be present. Some hazards are identified here, for illustration purposes only, but most hazards are not identified or marked. Information provided is approximate, and should not be considered precise. Obey all laws and use caution at all times. If signs, maps, or other indicators suggest the route travels into closed, illegal, private property, or otherwise restricted areas, this roadbook should not be followed into such areas.

RALLY NAVIGATOR IS NOT RESPONSIBLE FOR THE ACCURACY OR SAFETY OF THIS ROUTE.

FOR PERSONAL USE ONLY

vulturrallyracing@gmail.com

NOT FOR COMMERCIAL USE

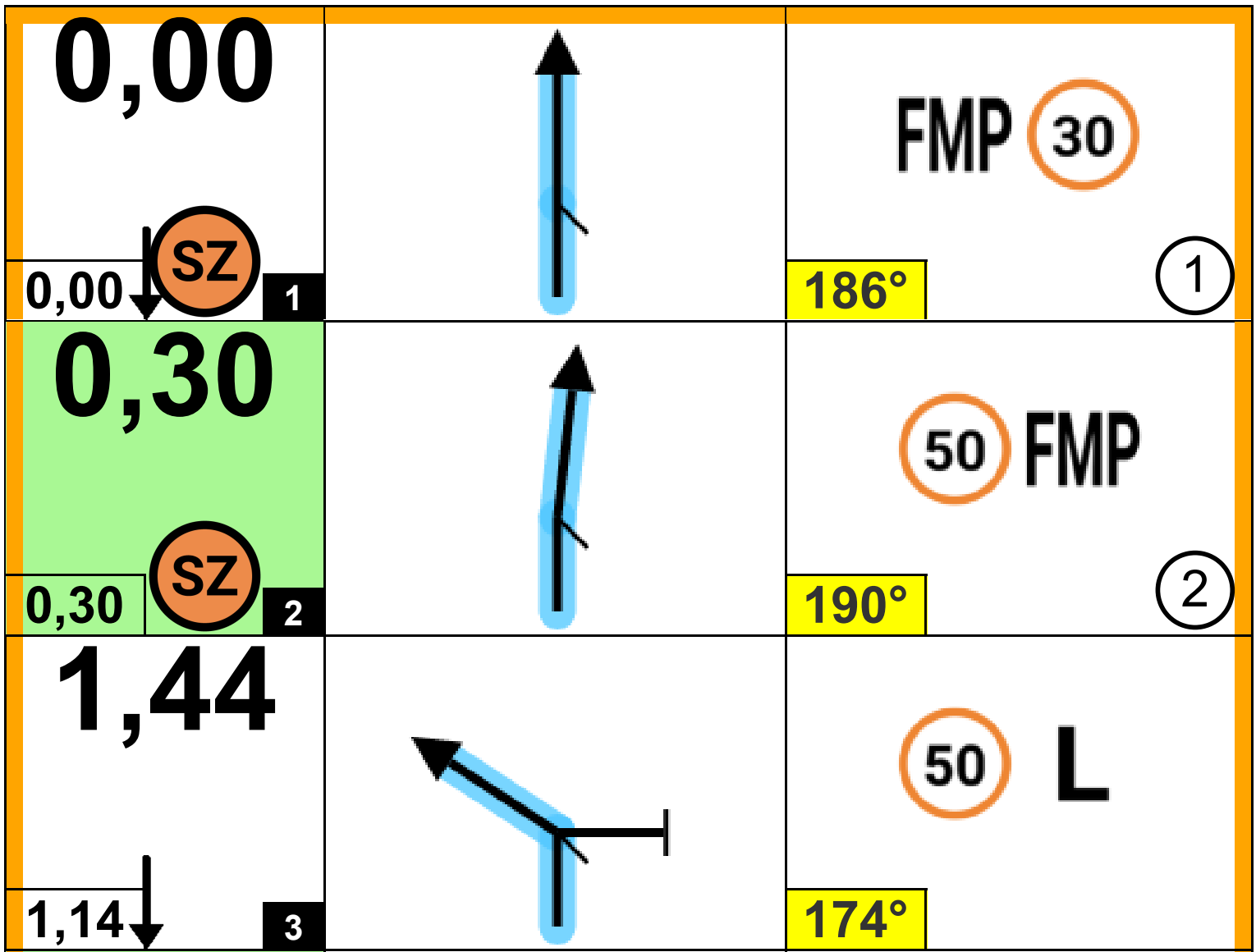

1,73 0,29 SZ 4	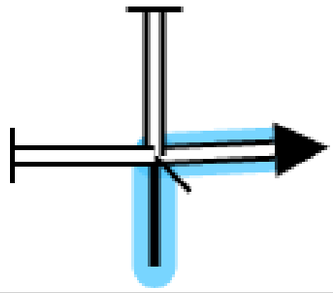	30 R 264°	3
2,14 0,41 ↓ 5	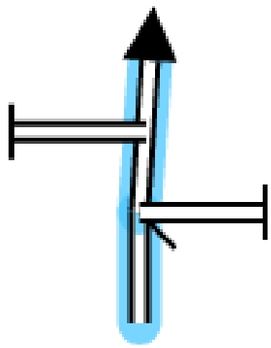	30 FRO 287°	
2,34 0,20 SZ 6	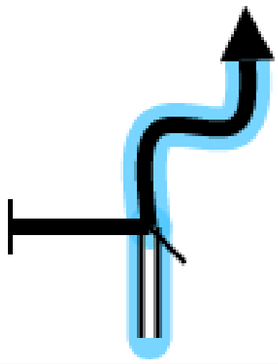	50 kpS 299°	4
3,00 0,66 ↓ 7	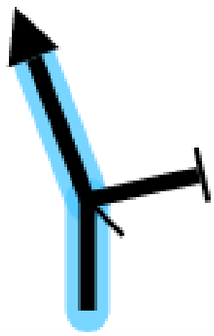	50 L 280°	
3,31 0,31 SZ 8		60 R FRO 253°	5
5,64 2,33 FZ 9	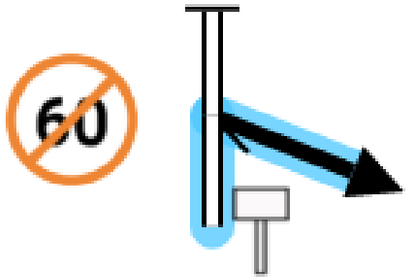	R P 318°	6

6,53 0,89	10		FMP 60°
10,00 3,47	11		FMP 37°
11,98 1,98	12		L 338°
12,89 0,91	13		FMP 322°
14,90 2,01	C 14	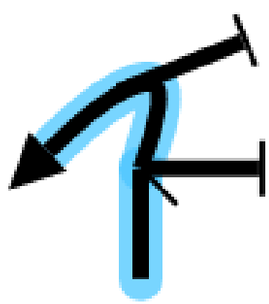	L 28°
17,19 2,29	15	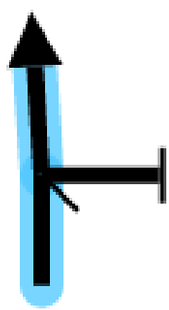	FMP 332°

7

18,91 1,72 16		FMP 240°
20,33 SZ 1,42 17		30 8 260°
20,82 0,49 18		30 Zona Urbanba La Pradera 269°
21,08 0,26 19	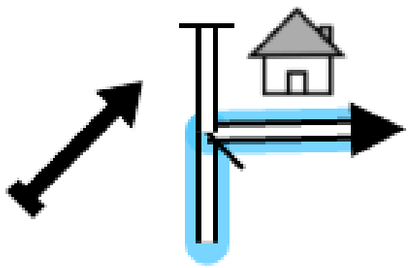	30 R 356°
21,23 0,15 20	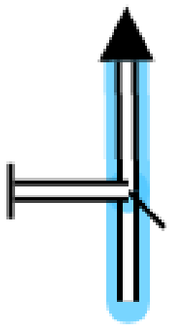	30 kpS 273°
21,32 0,09 21	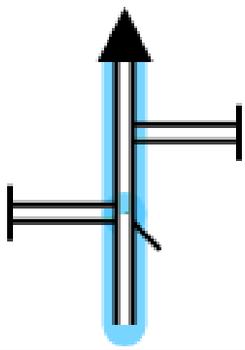	30 kpS 273°

21,39 0,07 22	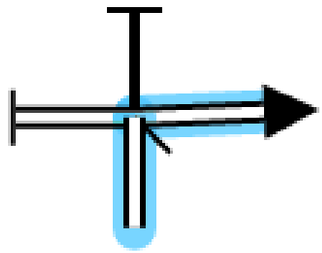	30 R RO 340°
21,55 SZ 0,16 23	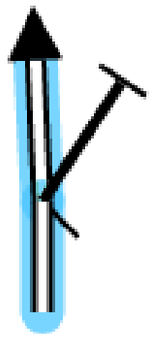	60 kpS 355° 9
21,88 0,33 24	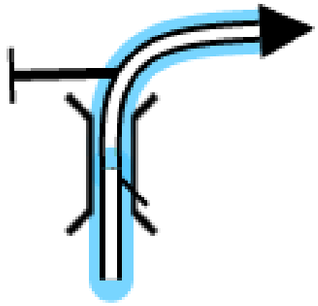	60 FRO 331°
22,25 0,37 25	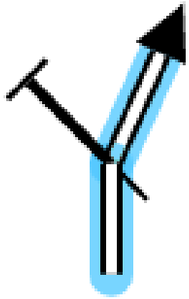	60 FRO 31°
23,04 FZ 0,79 26		R 200m P 28° 10
23,84 0,80 27		FMP 358°

25,04 1,20 28	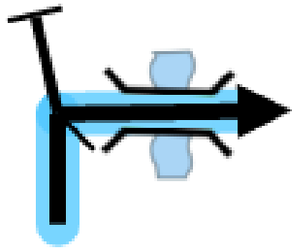	R FMP 59°
25,63 0,59 29		FMP 33°
26,71 1,08 30		FMP 21°
27,00 0,29 31		FMP 21°
27,60 C 0,60 32		R Virgen Placa huella 152° 11
28,23 0,63 33		FMP 123°

28,94		FMP	
0,71	34	224°	
29,90		FMP	
0,96	35	264°	
31,25		FMP	
1,35	36	159°	
32,44		L FMP	
1,19 C	37	65°	12
32,95		FMP	
0,51	38	148°	

34,23

1,28 SZ 39



60 FRO

75°

13

34,51

0,28 40

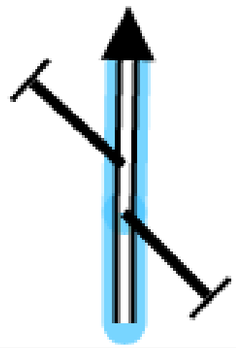

FRO 60

100°

35,83

1,32 FZ 41

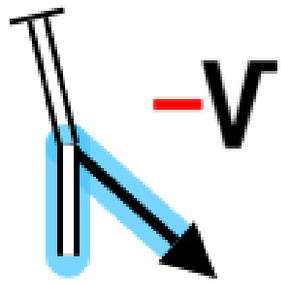

R P

60

255°

14

36,20

0,37 S 42



L

Descenso inclinado

85°

15

36,75

0,55 43



FMP

79°

36,81

0,06 44

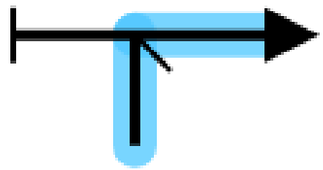

R FMP

165°

38,11 1,30 C 45		L QTMP 40° 16
38,77 0,66 ↓ 46		FMP 202°
39,06 0,29 ↓ 47		L 7°
39,16 0,10 48		R 76°
39,60 0,44 49		FMP 132°
40,58 0,98 50		FMP 131°

41,25 0,67 ↓ 51	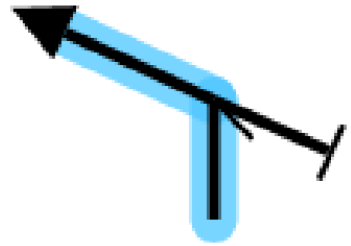	L 106°
41,43 C 0,18 52	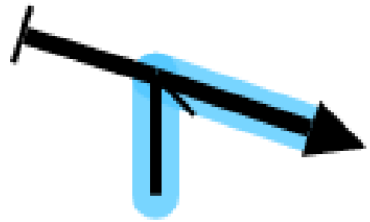	R FMP 205° 17
42,31 0,88 53	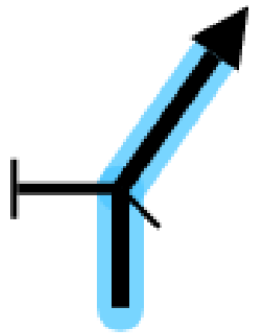	FMP 326°
42,75 0,44 54		Puente amarillo 261°
43,70 0,95 55		FMP Puente de piedra 212°

44,13	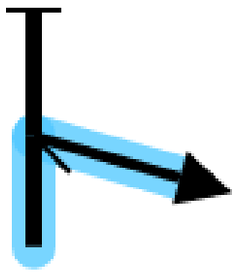	R $Q^{T}MP$	18
0,43 ↓ C	56	321°	
44,52	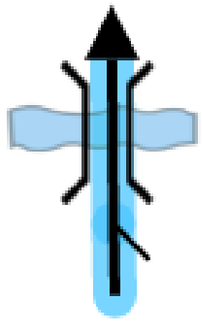	FMP	
0,39	57	289°	
45,06		L MP	
0,54 ↓	58	279°	
45,15		L FMP virgen	
0,09	59	207°	
45,90	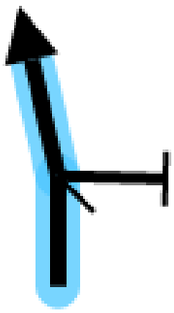	FMP	
0,75	60	189°	
46,63	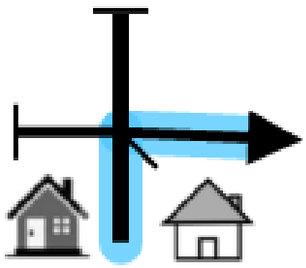	R ↗	19
0,73 ↓ C	61	290°	

46,96	0,33	62	kpS 193°
47,11	0,15	63	R 292°
47,82	0,71	64	L Placa huella 131°
47,99	0,17	65	kpS 200°
48,19	0,20	66	kpS 221°
48,53	0,34	67	L 126°

48,99 0,46 SZ 68		50 R 248° 20
49,39 0,40 69		50 FMP 200°
49,85 0,46 70	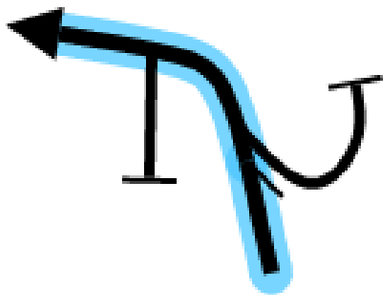	50 FMP 243°
51,28 1,43 71	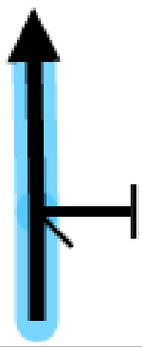	50 FMP 209°
52,36 1,08 72	50 Meta 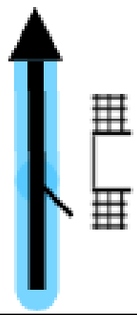	Puerta negra onR 179° 21

52 Kilometers	72 Waypoints	52 Fuel Range

START Rally Vultur - Tabio	FINISH Rally Vultur - Tabio

POWERED BY

RALLY NAVIGATOR

RALLY ROADBOOK SYSTEM

Práctica 2 Rally Vultur Tabio

WWW.RALLYNAVIGATOR.COM