



Práctica 2 Rally Vultur Tabio

52

Kilometers

72

Waypoints

52

Fuel Range

Práctica 2 Rally Vultur - Tabio
ruta de 52 km con salida y llegada
en Rally Vultur - Tabio, pasando
por el municipio de La Pradera.

START

FINISH

WARNING!!!

THIS ROUTE MAY BE DANGEROUS. FOLLOW THIS ROUTE AT YOUR OWN RISK.
Conditions change over time. Route leads to remote areas many miles from help. This is not a "closed" course. The route crosses and travels on public roads and highways where other vehicles, pedestrians, and animals may be present. Some hazards are identified here, for illustration purposes only, but most hazards are not identified or marked. Information provided is approximate, and should not be considered precise. Obey all laws and use caution at all times. If signs, maps, or other indicators suggest the route travels into closed, illegal, private property, or otherwise restricted areas, this roadbook should not be followed into such areas.

RALLY NAVIGATOR IS NOT RESPONSIBLE FOR THE ACCURACY OR SAFETY OF THIS ROUTE.

FOR PERSONAL USE ONLY

vulturrallyracing@gmail.com

NOT FOR COMMERCIAL USE

0,00



FMP 30

0,00 ↓ SZ 1

186°

1

0,30



50 FMP

0,30 ↓ SZ 2

190°

2

1,44

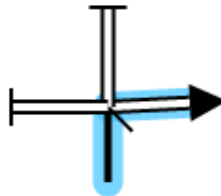


50 L

1,14 ↓ 3

174°

1,73



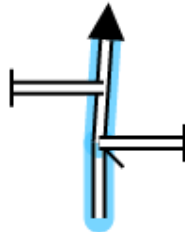
30 R

0,29 ↓ SZ 4

264°

3

2,14



30 FRO

0,41 ↓ 5

287°

PROXIMA NOTA
PROCH NOTE
NEXT NOTE

0,20

2,34



50 kpS

0,20

SZ

6

299°

4

3,00



50 L

0,66 ↓

7

280°

3,31



60 R FRO

0,31

SZ

8

253°

5

5,64



R P

2,33

FZ

9

318°

6

6,53



FMP

0,89

10

60°

PROXIMA NOTA
PROCH NOTE
NEXT NOTE

3,47

10,00



FMP

3,47

11

37°

11,98



L

1,98

12

338°

12,89



FMP

0,91

13

322°

14,90



L

2,01



14

28°



17,19



FMP

2,29

15

332°

18,91



FMP

1,72

16

240°

20,33



30

1,42



17

260°

8

20,82



30

Zona Urbana
La Pradera

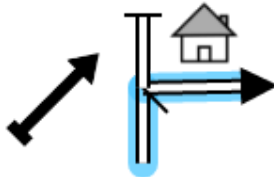
0,49



18

269°

21,08



30 R

0,26



19

356°

21,23



30 kpS

0,15

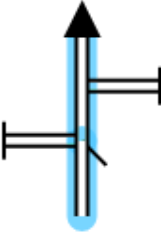
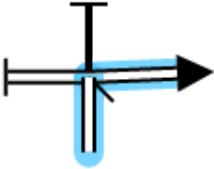

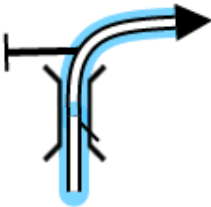



20

273°

PROXIMA NOTA
PROCH NOTE
NEXT NOTE

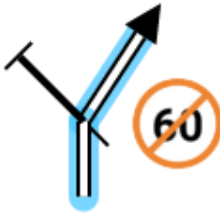
0,09

PAGE 5	PRÁCTICA 2 RALLY VULTUR TABIO	KM TOTAL: 52
<p>21,32</p> <p>0,09 ↓</p> <p>21</p>		<p>30 kpS</p> <p>273°</p>
<p>21,39</p> <p>0,07 ↓</p> <p>22</p>		<p>30 R RO</p> <p>340°</p>
<p>21,55</p> <p>0,16 ↓ SZ</p> <p>23</p>		<p>60 kpS</p> <p>355°</p> <p>9</p>
<p>21,88</p> <p>0,33 ↓</p> <p>24</p>		<p>60 FRO</p> <p>331°</p>
<p>22,25</p> <p>0,37</p> <p>25</p>		<p>60 FRO</p> <p>31°</p>

PROXIMA NOTA
PROCH NOTE
NEXT NOTE

0,79

23,04



R $\xleftrightarrow{200m}$ P

0,79



26

28°

10

23,84



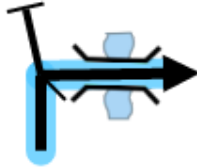
FMP

0,80

27

358°

25,04



R FMP

1,20

28

59°

25,63



FMP

0,59

29

33°

26,71



FMP

1,08

30

21°

PROXIMA NOTA
PROCH NOTE
NEXT NOTE

0,29

27,00
0,29 **31**



FMP

21°

27,60
0,60 **C** **32**



R
Virgen
Placa huella

152°

11

28,23
0,63 **33**



FMP

123°

28,94
0,71 **34**



FMP

224°

29,90
0,96 **35**



FMP

264°

31,25



FMP

1,35

36

159°

32,44



L FMP

1,19



37

65°

12

32,95



FMP

0,51

38

148°

34,23



60 FRO

1,28

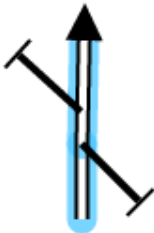


39

75°

13

34,51



FRO 60

0,28

40

100°

PROXIMA NOTA
PROCH NOTE
NEXT NOTE

1,32

35,83



R P



14

1,32 ↓



41

255°

36,20



Descenso inclinado

15

0,37



42

85°

36,75



FMP

0,55 ↓

43

79°

36,81



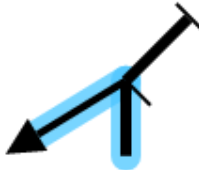
R FMP

0,06

44

165°

38,11



L Q^TMP

1,30





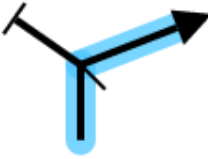


45

40°

16

PROXIMA NOTA
PROCH NOTE
NEXT NOTE

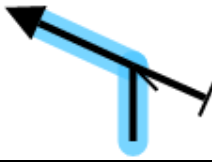
0,66

PAGE 10	PRÁCTICA 2 RALLY VULTUR TABIO	KM TOTAL: 52
<p>38,77</p> <p>0,66 ↓</p> <p>46</p>		<p>FMP</p> <p>202°</p>
<p>39,06</p> <p>0,29 ↓</p> <p>47</p>		<p>L</p> <p>7°</p>
<p>39,16</p> <p>0,10</p> <p>48</p>		<p>R ↗</p> <p>76°</p>
<p>39,60</p> <p>0,44</p> <p>49</p>		<p>FMP</p> <p>132°</p>
<p>40,58</p> <p>0,98</p> <p>50</p>		<p>FMP</p> <p>131°</p>

PROXIMA NOTA
PROCH NOTE
NEXT NOTE

0,67

41,25



L

0,67 ↓

51

106°

41,43



R FMP

0,18



52

205°

17

42,31



FMP

0,88

53

326°

42,75



Puente amarillo

0,44

54

261°

43,70



FMP

Puente de piedra






0,95

55

212°

PROXIMA NOTA
PROCH NOTE
NEXT NOTE

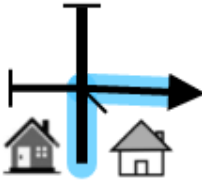
0,43

PAGE 12	PRÁCTICA 2 RALLY VULTUR TABIO	KM TOTAL: 52
<p>44,13</p> <p>0,43 ↓ C 56</p>		<p>R Q^TMP</p> <p>321° (18)</p>
<p>44,52</p> <p>0,39 57</p>		<p>FMP</p> <p>289°</p>
<p>45,06</p> <p>0,54 ↓ 58</p>		<p>L MP</p> <p>279°</p>
<p>45,15</p> <p>0,09 59</p>		<p>L FMP</p> <p>virgen</p> <p>207°</p>
<p>45,90</p> <p>0,75 60</p>		<p>FMP</p> <p>189°</p>

PROXIMA NOTA
PROCH NOTE
NEXT NOTE

0,73

46,63



R ↗

0,73 ↓ **C** 61

290°

19

46,96



kpS

0,33 ↓ 62

193°

47,11



R

0,15 63

292°

47,82



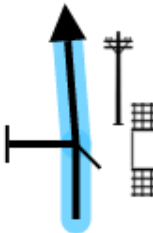
L

Placa huella

0,71 ↓ 64

131°


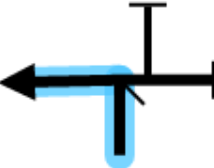


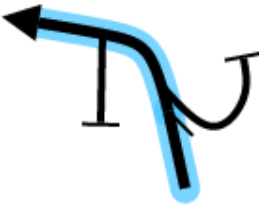
47,99



kpS

0,17 ↓ 65

200°

PAGE 14	PRÁCTICA 2 RALLY VULTUR TABIO	KM TOTAL: 52
<p>48,19</p> <p>0,20 ↓</p> <p>66</p>		<p>kpS</p> <p>221°</p>
<p>48,53</p> <p>0,34</p> <p>67</p>		<p>L</p> <p>126°</p>
<p>48,99</p> <p>0,46</p> <p>SZ</p> <p>68</p>		<p>50 R</p> <p>248°</p> <p>20</p>
<p>49,39</p> <p>0,40</p> <p>69</p>		<p>50 FMP</p> <p>200°</p>
<p>49,85</p> <p>0,46</p> <p>70</p>		<p>50 FMP</p> <p>243°</p>

PROXIMA NOTA
PROCH NOTE
NEXT NOTE

1,43

51,28



50 FMP

1,43

71

209°

52,36

50
Meta



Puerta negra
onR

1,08



72

179°

21

52
Kilometers

72
Waypoints

52
Fuel Range

START
Rally Vultur - Tabio

FINISH
Rally Vultur - Tabio

POWERED BY



Práctica 2 Rally Vultur Tabio

WWW.RALLYNAVIGATOR.COM