



Práctica 2 Rally Vultur Tabio

52
Kilometers

72
Waypoints

52
Fuel Range

Práctica 2 Rally Vultur - Tabio
ruta de 52 km con salida y llegada
en Rally Vultur - Tabio, pasando
por el municipio de La Pradera.

START

Rally Vultur - Tabio




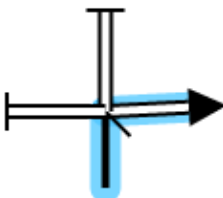
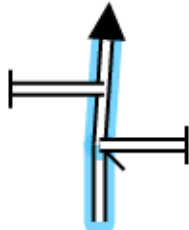



FINISH









Rally Vultur - Tabio



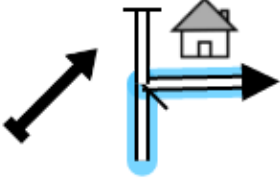

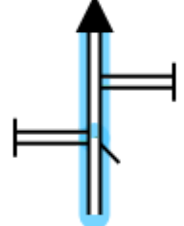
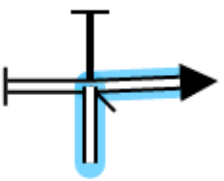

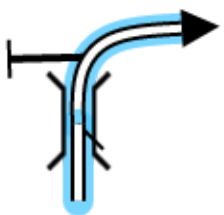
WARNING!!!




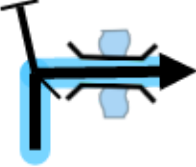




THIS ROUTE MAY BE DANGEROUS. FOLLOW THIS ROUTE AT YOUR OWN RISK.
Conditions change over time. Route leads to remote areas many miles from help. This is not a "closed" course. The route crosses and travels on public roads and highways where other vehicles, pedestrians, and animals may be present. Some hazards are identified here, for illustration purposes only, but most hazards are not identified or marked. Information provided is approximate, and should not be considered precise. Obey all laws and use caution at all times. If signs, maps, or other indicators suggest the route travels into closed, illegal, private property, or otherwise restricted areas, this roadbook should not be followed into such areas.
RALLY NAVIGATOR IS NOT RESPONSIBLE FOR THE ACCURACY OR SAFETY OF THIS ROUTE.









FOR PERSONAL USE ONLY
vulturrallyracing@gmail.com
NOT FOR COMMERCIAL USE

PAGE 1	PRÁCTICA 2 RALLY VULTUR TABIO	KM TOTAL: 52
<p>0,00</p> <p>0,00 ↓ SZ 1</p>		<p>FMP (30)</p> <p>186° (1)</p>
<p>0,30</p> <p>0,30 ↓ SZ 2</p>		<p>(50) FMP</p> <p>190° (2)</p>
<p>1,44</p> <p>1,14 ↓ SZ 3</p>		<p>(50) L</p> <p>174°</p>
<p>1,73</p> <p>0,29 ↓ SZ 4</p>		<p>(30) R</p> <p>264° (3)</p>
<p>2,14</p> <p>0,41 ↓ SZ 5</p>		<p>(30) FRO</p> <p>287°</p>
<p>2,34</p> <p>0,20 ↓ SZ 6</p>		<p>(50) kpS</p> <p>299° (4)</p>
<p>3,00</p> <p>0,66 ↓ SZ 7</p>		<p>(50) L</p> <p>280°</p>
<p>3,31</p> <p>0,31 ↓ SZ 8</p>	<p>!! STOP</p> 	<p>(60) R FRO</p> <p>253° (5)</p>

PAGE 2	PRÁCTICA 2 RALLY VULTUR TABIO	KM TOTAL: 52
5,64 2,33 FZ 9		R P 318° (6)
6,53 0,89 10		FMP 60°
10,00 3,47 11		FMP 37°
11,98 1,98 12		L 338°
12,89 0,91 13		FMP 322°
14,90 2,01 C 14		L 28° (7)
17,19 2,29 15		FMP 332°
18,91 1,72 16		FMP 240°

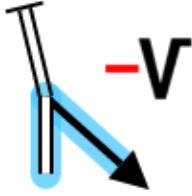










PAGE 3	PRÁCTICA 2 RALLY VULTUR TABIO	KM TOTAL: 52
<p>20,33</p> <p>1,42 ↓ SZ 17</p>		<p>30</p> <p>260°</p> <p>8</p>
<p>20,82</p> <p>0,49 ↓ 18</p>		<p>30</p> <p>Zona Urbana La Pradera</p> <p>269°</p>
<p>21,08</p> <p>0,26 ↓ 19</p>		<p>30 R</p> <p>356°</p>
<p>21,23</p> <p>0,15 ↓ 20</p>		<p>30 kpS</p> <p>273°</p>
<p>21,32</p> <p>0,09 ↓ 21</p>		<p>30 kpS</p> <p>273°</p>
<p>21,39</p> <p>0,07 ↓ 22</p>		<p>30 R RO</p> <p>340°</p>
<p>21,55</p> <p>0,16 ↓ SZ 23</p>		<p>60 kpS</p> <p>355°</p> <p>9</p>
<p>21,88</p> <p>0,33 ↓ 24</p>		<p>60 FRO</p> <p>331°</p>









PAGE 4	PRÁCTICA 2 RALLY VULTUR TABIO	KM TOTAL: 52
22,25		60 FRO
0,37	25	31°
23,04		R $\xleftrightarrow{200m}$ P
0,79	FZ 26	28° (10)
23,84		FMP
0,80	27	358°
25,04		R FMP
1,20	28	59°
25,63		FMP
0,59	29	33°
26,71		FMP
1,08	30	21°
27,00		FMP
0,29	31	21°
27,60		R Virgen Placa huella
0,60	C 32	152° (11)

PAGE 5	PRÁCTICA 2 RALLY VULTUR TABIO	KM TOTAL: 52
28,23		FMP
0,63	33	123°
28,94		FMP
0,71	34	224°
29,90		FMP
0,96	35	264°
31,25		FMP
1,35	36	159°
32,44		L FMP
1,19	37	65° (12)
32,95		FMP
0,51	38	148°
34,23		60 FRO (13)
1,28	39	75°
34,51		FRO 60
0,28	40	100°

PROXIMA NOTA
PROCH NOTE
NEXT NOTE

1,32

PAGE 6	PRÁCTICA 2 RALLY VULTUR TABIO	KM TOTAL: 52
35,83 1,32 ↓ FZ 41		R P  (14) 255°
36,20 0,37 S 42		 Descenso inclinado 85° (15)
36,75 0,55 ↓ 43		FMP 79°
36,81 0,06 44		R FMP 165°
38,11 1,30 C 45		L Q^TMP 40° (16)
38,77 0,66 ↓ 46		FMP 202°
39,06 0,29 ↓ 47		L 7°
39,16 0,10 48		R  76°

PAGE 7	PRÁCTICA 2 RALLY VULTUR TABIO	KM TOTAL: 52
39,60		FMP
0,44	49	132°
40,58		FMP
0,98	50	131°
41,25		L
0,67	51	106°
41,43		R FMP
0,18	52	205°
42,31		FMP
0,88	53	326°
42,75		Puente amarillo
0,44	54	261°
43,70		FMP Puente de piedra
0,95	55	212°
44,13		R Q ^T MP
0,43	56	321°







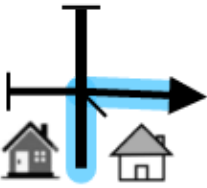



17



18

PROXIMA NOTA
PROCH NOTE
NEXT NOTE

0,39

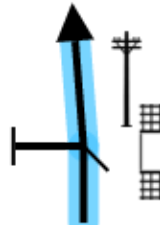

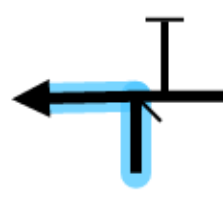


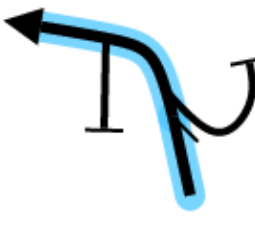



PAGE 8	PRÁCTICA 2 RALLY VULTUR TABIO	KM TOTAL: 52
44,52		FMP
0,39	57	289°
45,06		L MP
0,54	58	279°
45,15		L FMP virgen
0,09	59	207°
45,90		FMP
0,75	60	189°
46,63		R ↗
0,73	61	290°
46,96		kpS
0,33	62	193°
47,11		R
0,15	63	292°
47,82		L Placa huella
0,71	64	131°

PROXIMA NOTA
PROCH NOTE
NEXT NOTE

0,17

C

19

PAGE 9	PRÁCTICA 2 RALLY VULTUR TABIO	KM TOTAL: 52
47,99 0,17 ↓ 65		kpS 200°
48,19 0,20 ↓ 66		kpS 221°
48,53 0,34 67		L 126°
48,99 0,46 SZ 68		50 R 248° (20)
49,39 0,40 69		50 FMP 200°
49,85 0,46 70		50 FMP 243°
51,28 1,43 71		50 FMP 209°
52,36 1,08  72	50 Meta 	Puerta negra onR 179° (21)

52
Kilometers

72
Waypoints

52
Fuel Range

START
Rally Vultur - Tabio

FINISH
Rally Vultur - Tabio

POWERED BY



Práctica 2 Rally Vultur Tabio

WWW.RALLYNAVIGATOR.COM