WWW.RALLYNAVIGATOR.COM

Práctica 1 Rally Vultur

55
Kilometers

78
Waypoints

55
Fuel Range

Práctica 1 Rally Vultutr
Ruta circular de 55 con saliday llegada
en Rallly Vultur - Tabio.
La ruta pasas cerca del municipio
de La Pradera

START	FINISH
Rally Vultur Tabio	**Rally Vultur Tabio**

WARNING!!!

THIS ROUTE MAY BE DANGEROUS. FOLLOW THIS ROUTE AT YOUR OWN RISK.

Conditions change over time. Route leads to remote areas many miles from help. This is not a "closed" course. The route crosses and travels on public roads and highways where other vehicles, pedestrians, and animals may be present. Some hazards are identified here, for illustration purposes only, but most hazards are not identified or marked. Information provided is approximate, and should not be considered precise. Obey all laws and use caution at all times. If signs, maps, or other indicators suggest the route travels into closed, illegal, private property, or otherwise restricted areas, this roadbook should not be followed into such areas.

RALLY NAVIGATOR IS NOT RESPONSIBLE FOR THE ACCURACY OR SAFETY OF THIS ROUTE.

FOR PERSONAL USE ONLY

vulturrallyracing@gmail.com

NOT FOR COMMERCIAL USE

0,00 SZ 0,00 1	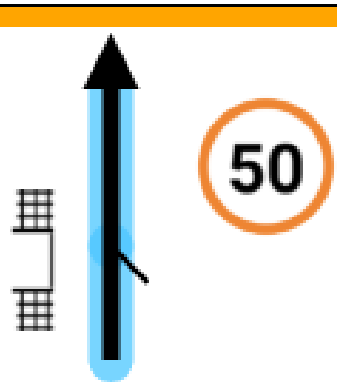	onL Puerta negra 22° 1
1,08 1,08 2		50 FMP 31°
2,48 1,40 3	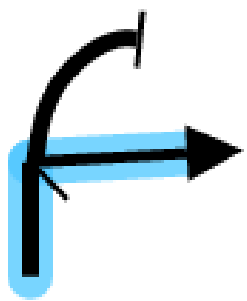	50 R QTMP 97°

2,65	0,17	4	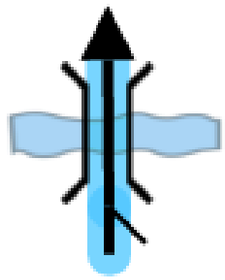	87°	50 FMP Río Frío
3,46	0,81	5	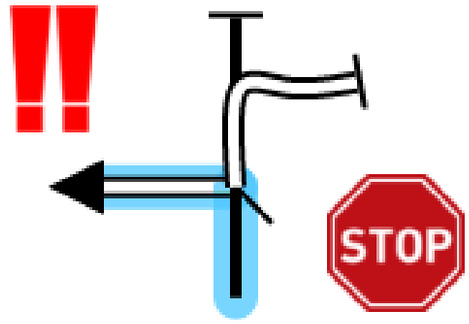	35°	50 L FRO
4,18	0,72 ↓	6		13°	50 kpS RO
4,46	0,28	7	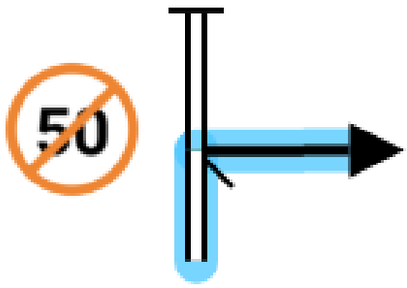	102°	Q^T RO FMP ②
5,62	1,16	8	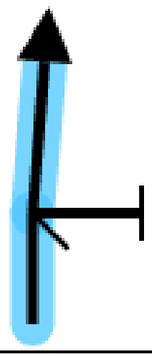	101°	FMP
7,01	1,39	9	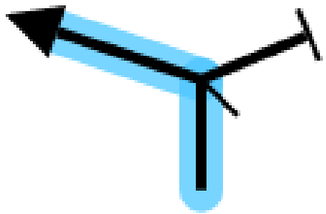	56°	L FMP

8,34		FMP	
1,33	10	108°	
8,90	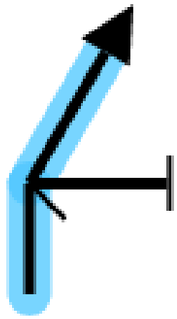	kpS	
C			3
0,56	11	92°	
9,67		FMP	
0,77	12	42°	
9,98		FMP	
0,31	13	45°	
11,53	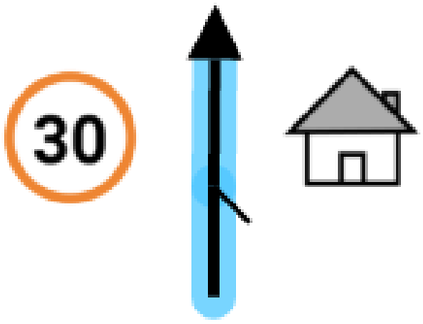	Zona Urbana	
SZ			4
1,55	14	10°	
11,67		kpS	
0,14	15	52°	

11,83 0,16 16		kpS 25°
11,92 0,09 17		L $Q^{T}MP$ Placa huella 330°
12,05 S 0,13 18		L RO 5 238°
12,40 FZ 0,35 19	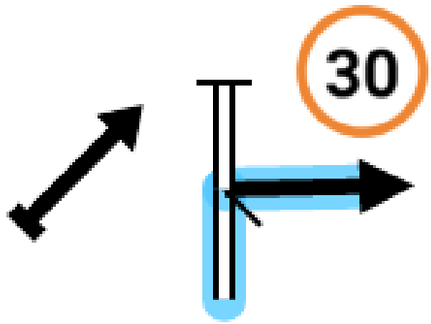	R FMP 6 343°
13,24 0,84 20		L FMP 354°
13,55 0,31 21	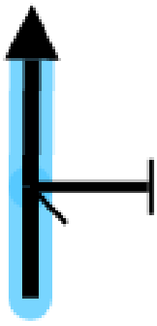	FMP 309°

13,72 0,17 22		kpS 273°
13,96 0,24 23	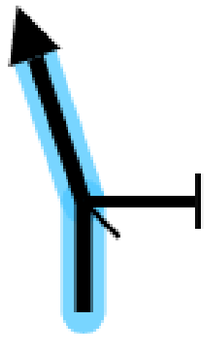	L FMP 254°
14,64 0,68 24		FMP 232°
15,05 0,41 25		FMP 245°
15,58 0,53 C 26	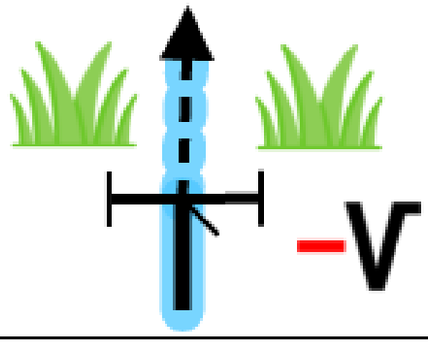	kpS Huellas 274° 7
15,64 0,06 27		L P 130°

15,71 0,07 28		FMP 131°
16,38 S 0,67 29	!!	R FMP Descenso inclinado 283°
17,67 1,29 30		R FMP 326°
19,59 1,92 31		FMP 317°
20,26 C 0,67 32		FMP 32°
20,86 0,60 33		FMP 36°

8

9

21,36	0,50	34	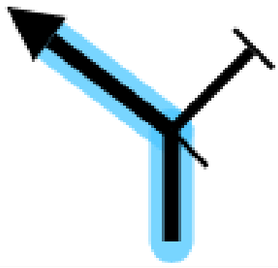	L FMP	39°
22,40	1,04	SZ	35		L FRO	310°	10
24,47	2,07	36	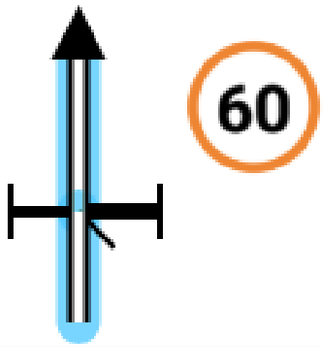	FRO	213°
25,04	0,57	37		FRO	216°
25,19	0,15	38		FRO	252°
25,72	0,53	39		FRO	300°

26,12

0,40 FZ 40

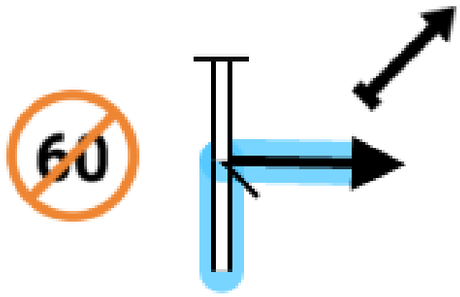

R P

252° 11

26,70

0,58 41

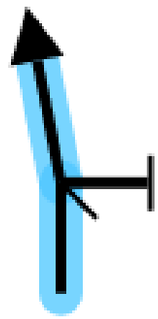

kpS

278°

26,88

0,18 SZ 42



R RO 60

280° 12

27,20

0,32 FZ 43



FMP

286° 13

28,46

1,26 44

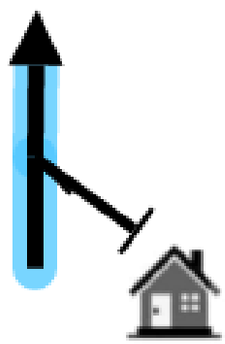

FMP

331°

28,97

0,51 45

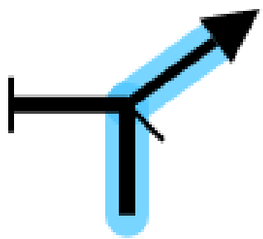

R FMP

290°

30,16 1,19 46	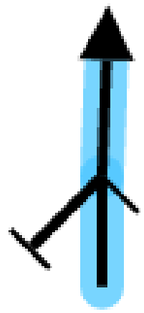	FMP 353°
31,51 C 1,35 47		FMP 11° 14
32,47 0,96 48		L FMP 38°
33,18 0,71 49		FMP 335°
33,81 0,63 50	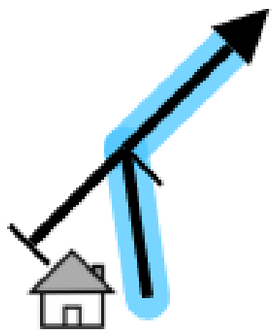	R 355°
34,10 S 0,29 51	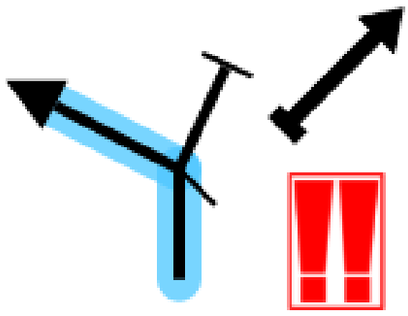	L FMP Ascenso inclinado 15 303°

35,12 1,02 C 52	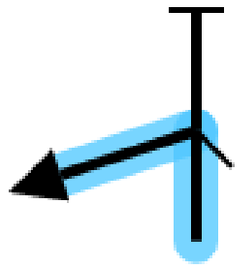	L 202°	16
35,65 0,53 53	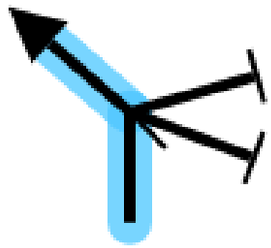	FMP onL 172°	
36,92 1,27 54		R FMP 215°	
37,21 0,29 SZ 55		FMP Zona Urbana 213°	17
37,65 0,44 FZ 56		FMP 230°	18
38,28 0,63 57		L FMP 216°	

40,13 1,85 C 58	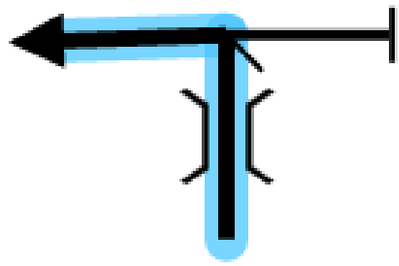	L 86°	19
40,51 0,38 59	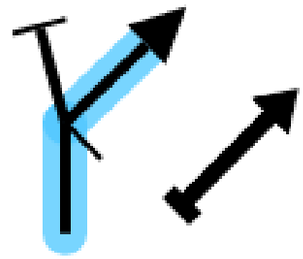	R 125°	
41,13 0,62 60		L MP 101°	
41,21 0,08 61	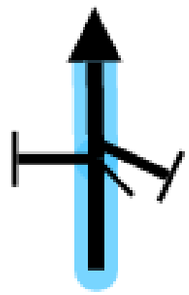	FMP 133°	
42,13 0,92 62	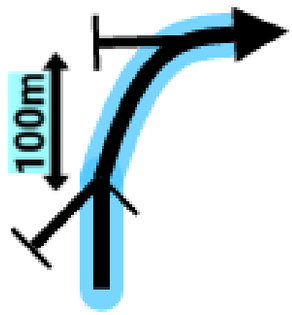	FMP onR 42°	
42,85 0,72 63		FMP 156°	

45,10 2,25 C 64		R QTMP 208°	20
46,09 0,99 65		FMP 180°	
46,56 0,47 66		172°	
47,15 0,59 67	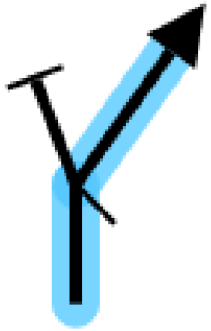	R 177°	
48,06 0,91 C 68		L FMP 149°	21

49,23 1,17 69		FMP 152°
49,59 S 0,36 70		FMP Descenso inclinado 22 118°
50,99 1,40 71		FMP 134°
51,24 0,25 72		R 206°
51,56 0,32 73		L 126°

52,03 0,47 SZ 74		R MP 248° 23
52,42 0,39 75		FMP 200°
52,89 0,47 76	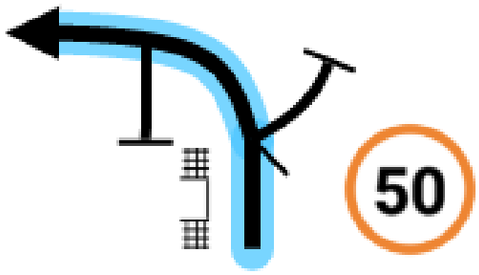	FMP 243°
54,32 1,43 77	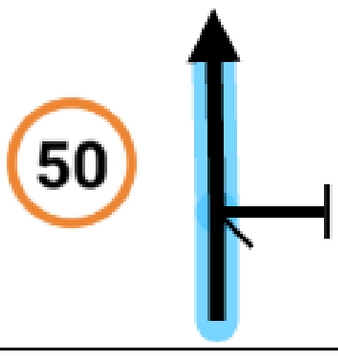	FMP 209°
55,40 1,08 78	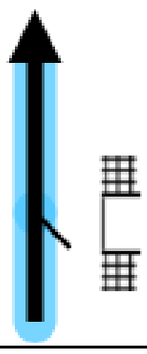	Meta Puerta negra onR 201° 24

55 Kilometers	78 Waypoints	55 Fuel Range

START Rally Vultur Tabio	FINISH Rally Vultur Tabio

POWERED BY

RALLY NAVIGATOR
RALLY ROADBOOK SYSTEM

Práctica 1 Rally Vultur

WWW.RALLYNAVIGATOR.COM