



Rally de Almeida - Navegación - 2023

107
Kilometers

106
Waypoints

107
Fuel Range

Ruta de 107 km a través de la provincia de Almeida - Cundinamarca.
Ruta Circular con salida y llegada en La Cantera Off Road Track, Suesca - Cundinamarca.

START

FINISH

La Cantera Off Road Track
Suesca - Cundinamarca

La Cantera Off Road Track
Suesca - Cundinamarca

WARNING!!!

THIS ROUTE MAY BE DANGEROUS. FOLLOW THIS ROUTE AT YOUR OWN RISK.









Conditions change over time. Route leads to remote areas many miles from help. This is not a "closed" course. The route crosses and travels on public roads and highways where other vehicles, pedestrians, and animals may be present. Some hazards are identified here, for illustration purposes only, but most hazards are not identified or marked. Information provided is approximate, and should not be considered precise. Obey all laws and use caution at all times. If signs, maps, or other indicators suggest the route travels into closed, illegal, private property, or otherwise restricted areas, this roadbook should not be followed into such areas.

RALLY NAVIGATOR IS NOT RESPONSIBLE FOR THE ACCURACY OR SAFETY OF THIS ROUTE.

FOR PERSONAL USE ONLY

vulturrallyracing@gmail.com

NOT FOR COMMERCIAL USE

PAGE 1	RALLY DE ALMEIDA - NAVEGACIÓN - 2023	KM TOTAL: 106
<p>0,00</p> <p>0,00 ↓  1</p>		<p>Salida</p> <p>101°</p> <p>1</p>
<p>0,06</p> <p>0,06 ↓  2</p>		<p>R</p> <p>256°</p> <p>2</p>
<p>0,24</p> <p>0,18 ↓ 3</p>		<p>kpS</p> <p>227°</p>
<p>0,30</p> <p>0,06 ↓  4</p>		<p>kpS</p> <p>187°</p> <p>3</p>
<p>0,50</p> <p>0,20 5</p>		<p>L FMP</p> <p>41°</p>

PROXIMA NOTA
PROCH NOTE
NEXT NOTE

1,20

1,70



kpS

1,20



6

51°

4

2,02



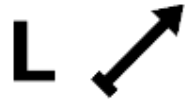
FMP

0,32

7

119°

2,32



0,30

8

80°

3,25



FMP

0,93

9

12°

3,77



kpS

0,52

10

9°

PROXIMA NOTA
PROCH NOTE
NEXT NOTE

0,25

4,02



R FRO (60)

0,25



11

344°

(5)

7,59



FRO

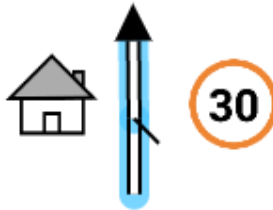
Casa Verde

3,57 ↓

12

42°

7,85



Zona Urbana

0,26 ↓

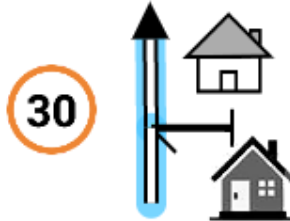


13

11°

(6)

8,02

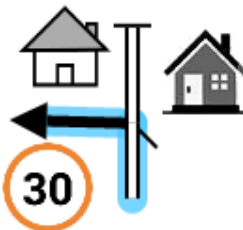


0,17 ↓

14

9°

8,21



L

Placa Huella

0,19 ↓

15

300°

PROXIMA NOTA
PROCH NOTE
NEXT NOTE

0,28

8,49

0,28 ↓

16



kpS P

302°

8,51

0,02 ↓

17



L

239°

8,61

0,10



18



R/L

330°

7

9,79

1,18

19



R FMP

50°

11,11

1,32



20



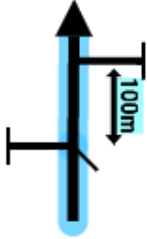


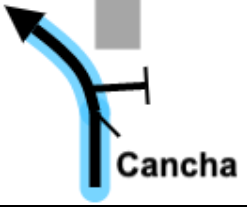

FMP

18°

8



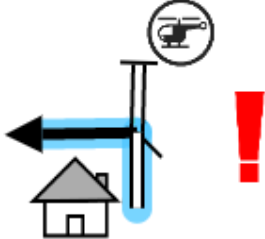


PROXIMA NOTA
PROCH NOTE
NEXT NOTE

1,14

PAGE 5	RALLY DE ALMEIDA - NAVEGACIÓN - 2023	KM TOTAL: 106
<p>12,25</p> <p>1,14 21</p>		<p>FMP</p> <p>58°</p>
<p>13,50</p> <p>1,25 ↓ 22</p>		<p>R</p> <p>53°</p>
<p>13,86</p> <p>0,36 ↓ 23</p>		<p>FMP</p> <p>65°</p>
<p>14,15</p> <p>0,29 24</p>		<p>FMP</p> <p>53°</p>
<p>15,64</p> <p>1,49 25</p>		<p>R FMP</p> <p>52°</p>

PROXIMA NOTA
PROCH NOTE
NEXT NOTE

0,65

PAGE 6	RALLY DE ALMEIDA - NAVEGACIÓN - 2023	KM TOTAL: 106
<p>16,29</p> <p>0,65 26</p>		<p>FMP</p> <p>77°</p>
<p>19,14</p> <p>2,85 S 27</p>		<p>R RO</p> <p>150°</p> <p>9</p>
<p>19,58</p> <p>0,44 28</p>		<p>L P</p> <p>Cruce peligroso Salida a principal</p> <p>294°</p>
<p>20,16</p> <p>0,58 29</p>		<p>kpS</p> <p>309°</p>
<p>20,64</p> <p>0,48 30</p>		<p>R</p> <p>92°</p>

PROXIMA NOTA
PROCH NOTE
NEXT NOTE

0,54

21,18



L FMP

0,54

31

344°

23,01



kpS

1,83 ↓

32

326°

23,23



R FMP

0,22

33

26°

24,59



L FMP

1,36

34

354°

26,74



kpS






2,15

35

9°

PROXIMA NOTA
PROCH NOTE
NEXT NOTE

1,69

PAGE 8	RALLY DE ALMEIDA - NAVEGACIÓN - 2023	KM TOTAL: 106
<p>28,43</p> <p>1,69 C 36</p>		<p>R</p> <p>95°</p> <p>10</p>
<p>29,10</p> <p>0,67 37</p>	 <p>Tienda</p>	<p>L FMP ↙</p> <p>Placa huella</p> <p>103°</p>
<p>31,64</p> <p>2,54 38</p>		<p>kpS</p> <p>132°</p>
<p>32,59</p> <p>0,95 39</p>		<p>FMP</p> <p>116°</p>
<p>33,81</p> <p>1,22 SZ 40</p>	 <p>30</p>	<p>Zona Urbana Placa Huella</p> <p>123°</p> <p>11</p>

PROXIMA NOTA
PROCH NOTE
NEXT NOTE

0,12

33,93

0,12 ↓

41




180°

R

34,17

0,24 ↓

42



185°

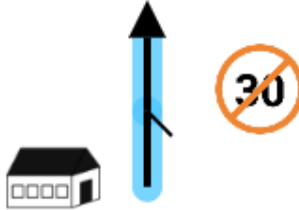
kpS

34,26

0,09



43



210°

FMP

12

34,79

0,53

44



54°

L FMP

36,38

1,59



45








233°

L

13






PROXIMA NOTA
PROCH NOTE
NEXT NOTE

0,53

PAGE 10	RALLY DE ALMEIDA - NAVEGACIÓN - 2023	KM TOTAL: 106
<p>36,91</p> <p>0,53 46</p>		<p>R ↗ FMP</p> <p>353°</p>
<p>37,86</p> <p>0,95 47</p>		<p>L FMP</p> <p>2°</p>
<p>40,71</p> <p>2,85 48</p>		<p>FMP</p> <p>Tienda</p> <p>355°</p>
<p>41,76</p> <p>1,05 49</p>		<p>L FMP</p> <p>267°</p>
<p>42,92</p> <p>1,16 50</p>		<p>L FMP</p> <p>258°</p>

PROXIMA NOTA
PROCH NOTE
NEXT NOTE

1,25

PAGE 11	RALLY DE ALMEIDA - NAVEGACIÓN - 2023	KM TOTAL: 106
<p>44,17</p> <p>1,25 51</p>		<p>FMP onL</p> <p>269°</p>
<p>45,36</p> <p>1,19 52</p>		<p>R</p> <p>299°</p>
<p>45,92</p> <p>0,56 53</p>		<p>kpS FMP</p> <p>342°</p>
<p>47,83</p> <p>1,91 ↓ 54</p>		<p>R</p> <p>45°</p>
<p>48,18</p> <p>0,35 55</p>		<p>L</p> <p>340°</p>

PROXIMA NOTA
PROCH NOTE
NEXT NOTE

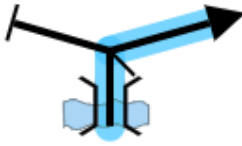
2,13

50,31



2,13

56



67°

R

14

50,80

0,49

57



65°

FMP

53,33

2,53



58



64°

R

53,54

0,21

59



332°

L
Tienda Azul

54,65

1,11

60





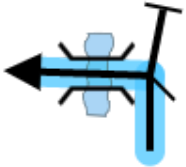


263°



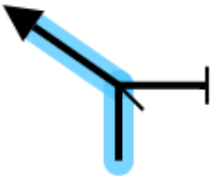




PROXIMA NOTA
PROCH NOTE
NEXT NOTE

0,52

PAGE 13	RALLY DE ALMEIDA - NAVEGACIÓN - 2023	KM TOTAL: 106
<p>55,17</p> <p>0,52 61</p>		<p>kpS</p> <p>338°</p>
<p>55,61</p> <p>0,44 ↓ 62</p>		<p>L</p> <p>273°</p>
<p>55,94</p> <p>0,33 63</p>		<p>L FMP</p> <p>199°</p>
<p>59,01</p> <p>3,07 ↓ 64</p>		<p>FMP</p> <p>286°</p>
<p>59,21</p> <p>0,20 ↓ 65</p>		<p>L</p> <p>183°</p>






PROXIMA NOTA
PROCH NOTE
NEXT NOTE

0,21

<p>59,42</p> <p>0,21 ↓ 66</p>		<p>L ↗ FMP</p> <p>125°</p>
<p>59,76</p> <p>0,34 ↓ 67</p>		<p>R ↖ Q^TMP</p> <p>230°</p>
<p>59,87</p> <p>0,11 68</p>		<p>L FMP</p> <p>220°</p>
<p>61,08</p> <p>1,21 ↓ 69</p>		<p>L ↗</p> <p>258°</p>
<p>61,17</p> <p>0,09 70</p>		<p>L FMP</p> <p>87°</p>

PROXIMA NOTA
PROCH NOTE
NEXT NOTE

3,31

PAGE 15	RALLY DE ALMEIDA - NAVEGACIÓN - 2023	KM TOTAL: 106
64,48 3,31 C 71		L FMP 123° 15
66,48 2,00 72		R FMP 241°
68,40 1,92 73		L FMP 129°
70,20 1,80 74		kpS FMP 215°
73,34 3,14 ↓ 75		L 124°

PROXIMA NOTA
 PROCH NOTE
 NEXT NOTE

0,06

73,40



kpS

0,06

76

152°

74,80



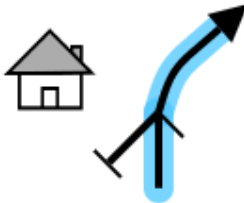
kpS FMP

1,40

77

155°

76,22



FMP

1,42 ↓

78

170°

76,35



R FMP

0,13

79

296°

76,81



R



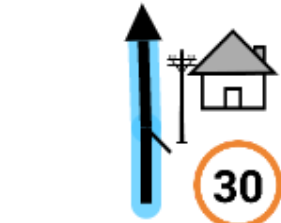


0,46

80

318°






PROXIMA NOTA
PROCH NOTE
NEXT NOTE

1,50

PAGE 17	RALLY DE ALMEIDA - NAVEGACIÓN - 2023	KM TOTAL: 106
<p><u>78,31</u></p> <p>1,50 ↓ 81</p>		<p>kpS FMP</p> <p>Zanjas</p> <p>298°</p>
<p>78,69</p> <p>0,38 82</p>		<p>FMP</p> <p>301°</p>
<p>81,18</p> <p>2,49 ↓ SZ 83</p>		<p>Zona Urbana</p> <p>347°</p> <p>(16)</p>
<p>81,27</p> <p>0,09 ↓ 84</p>		<p>L FMP</p> <p>228°</p>
<p>81,36</p> <p>0,09 FZ 85</p>		<p>FMP</p> <p>228°</p> <p>(17)</p>

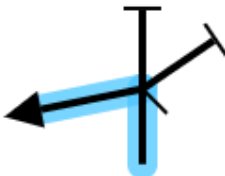
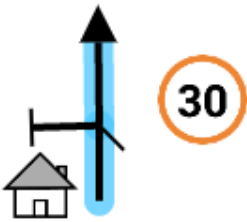


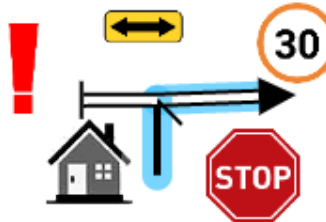
PROXIMA NOTA
PROCH NOTE
NEXT NOTE

1,78

PAGE 18	RALLY DE ALMEIDA - NAVEGACIÓN - 2023	KM TOTAL: 106
<p>83,14</p> <p>1,78 86</p>		<p>FMP</p> <p>185°</p>
<p>88,47</p> <p>5,33 87</p>		<p>L Q^TMP</p> <p>141°</p>
<p>89,71</p> <p>1,24 88</p>		<p>R FMP</p> <p>134°</p>
<p>93,39</p> <p>3,68 C 89</p>		<p>R FMP</p> <p>169°</p> <p>(18)</p>
<p>94,71</p> <p>1,32 90</p>		<p>FMP</p> <p>245°</p>

PROXIMA NOTA
PROCH NOTE
NEXT NOTE

0,61

PAGE 19	RALLY DE ALMEIDA - NAVEGACIÓN - 2023	KM TOTAL: 106
<p>95,32</p>		<p>L ↘</p>
<p>0,61 91</p>		<p>124°</p>
<p>96,97</p> <p>1,65 ↓ SZ 92</p>		<p>kpS</p> <p>65° 19</p>
<p>97,07</p> <p>0,10 ↓ 93</p>		<p>R</p> <p>111°</p>
<p>97,09</p> <p>0,02 ↓ 94</p>		<p>kpS</p> <p>121°</p>
<p>97,37</p> <p>0,28 ↓ 95</p>		<p>R FRO</p> <p>191°</p>

PROXIMA NOTA
PROCH NOTE
NEXT NOTE

0,38

97,75



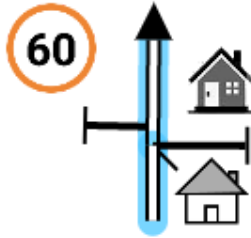
FRO

0,38

96

237°

101,55



FRO

3,80

97

240°

102,46



FRO

0,91

98

252°

103,51



L P
Cruce peligroso

1,05

FZ

99

111°

20

104,84



R

1,33

100

291°

PROXIMA NOTA
PROCH NOTE
NEXT NOTE

0,31

105,15

0,31



101



L FMP

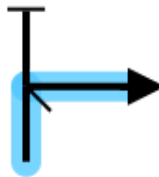
231°



106,36

1,21 ↓

102



R ↗

Entrada a pista

333°

106,56

0,20 ↓



103



Entrada
La Cantera
OffRoad

51°



106,62

0,06 ↓

104



kpS

33°

106,80

0,18 ↓

105



L

348°

106,86



0,06

106



Meta

274°



107
Kilometers

106
Waypoints

107
Fuel Range

START
La Cantera Off Road Track
Suesca - Cundinamarca

FINISH
La Cantera Off Road Track
Suesca - Cundinamarca

POWERED BY



Rally de Almeida - Navegación - 2023

WWW.RALLYNAVIGATOR.COM