



Rally de Almeida - Navegación - 2023

107
Kilometers

106
Waypoints

107
Fuel Range

Ruta de 107 km a través de la provincia de Almeida - Cundinamarca.
Ruta Circular con salida y llegada en La Cantera Off Road Track, Suesca - Cundinamarca.

START

La Cantera Off Road Track
Suesca - Cundinamarca

FINISH













La Cantera Off Road Track
Suesca - Cundinamarca

WARNING!!!

THIS ROUTE MAY BE DANGEROUS. FOLLOW THIS ROUTE AT YOUR OWN RISK.
Conditions change over time. Route leads to remote areas many miles from help. This is not a "closed" course. The route crosses and travels on public roads and highways where other vehicles, pedestrians, and animals may be present. Some hazards are identified here, for illustration purposes only, but most hazards are not identified or marked. Information provided is approximate, and should not be considered precise. Obey all laws and use caution at all times. If signs, maps, or other indicators suggest the route travels into closed, illegal, private property, or otherwise restricted areas, this roadbook should not be followed into such areas.

RALLY NAVIGATOR IS NOT RESPONSIBLE FOR THE ACCURACY OR SAFETY OF THIS ROUTE.

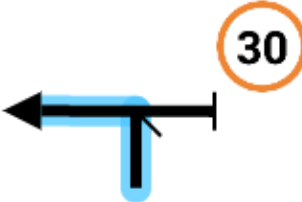



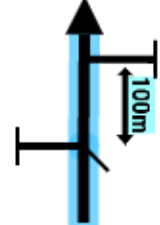


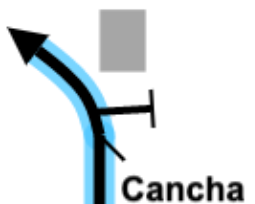
FOR PERSONAL USE ONLY
vulturrallyracing@gmail.com
NOT FOR COMMERCIAL USE



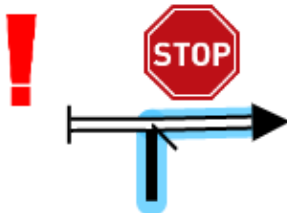
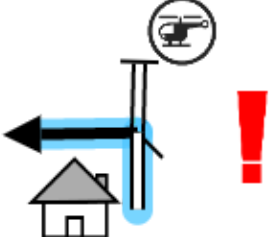




PAGE 1	RALLY DE ALMEIDA - NAVEGACIÓN - 2023	KM TOTAL: 106
<p>0,00</p> <p>0,00 ↓  1</p>		<p>Salida</p> <p>101°</p> <p>①</p>
<p>0,06</p> <p>0,06 ↓  2</p>		<p>R</p> <p>256°</p> <p>②</p>
<p>0,24</p> <p>0,18 ↓ 3</p>		<p>kpS</p> <p>227°</p>
<p>0,30</p> <p>0,06 ↓  4</p>		<p>kpS</p> <p>187°</p> <p>③</p>
<p>0,50</p> <p>0,20 ↓ 5</p>		<p>L FMP</p> <p>41°</p>
<p>1,70</p> <p>1,20 ↓  6</p>		<p>kpS</p> <p>51°</p> <p>④</p>
<p>2,02</p> <p>0,32 ↓ 7</p>		<p>FMP</p> <p>119°</p>
<p>2,32</p> <p>0,30 ↓ 8</p>		<p>L ↗</p> <p>80°</p>

PAGE 2	RALLY DE ALMEIDA - NAVEGACIÓN - 2023	KM TOTAL: 106
3,25		FMP
0,93	9	12°
3,77		kpS
0,52	10	9°
4,02		R FRO (60) (5)
0,25	SZ 11	344°
7,59		FRO Casa Verde
3,57	12	42°
7,85		Zona Urbana
0,26	SZ 13	11° (6)
8,02		
0,17	14	9°
8,21		L Placa Huella
0,19	15	300°
8,49		kpS P
0,28	16	302°

PROXIMA NOTA
PROCH NOTE
NEXT NOTE

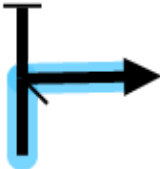







0,02

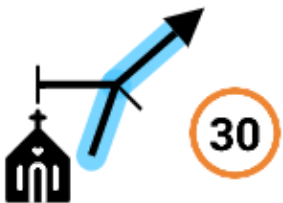

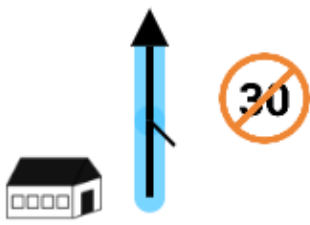




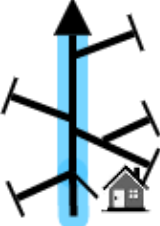
PAGE 3	RALLY DE ALMEIDA - NAVEGACIÓN - 2023	KM TOTAL: 106
8,51 0,02 ↓ 17		L 239°
8,61 0,10 FZ 18		R/L 330° (7)
9,79 1,18 19		R FMP 50°
11,11 1,32 C 20		FMP 18° (8)
12,25 1,14 21		FMP 58°
13,50 1,25 ↓ 22		R 53°
13,86 0,36 ↓ 23		FMP 65°
14,15 0,29 24		FMP 53°









PAGE 4	RALLY DE ALMEIDA - NAVEGACIÓN - 2023	KM TOTAL: 106
15,64		R FMP
1,49	25	52°
16,29		FMP
0,65	26	77°
19,14		R RO
2,85	27	150°
19,58		L P Cruce peligroso Salida a principal
0,44	28	294°
20,16		kpS
0,58	29	309°
20,64		R
0,48	30	92°
21,18		L FMP
0,54	31	344°
23,01		kpS
1,83	32	326°

PROXIMA NOTA
PROCH NOTE
NEXT NOTE

0,22

PAGE 5	RALLY DE ALMEIDA - NAVEGACIÓN - 2023	KM TOTAL: 106
23,23		R FMP
0,22	33	26°
24,59		L FMP
1,36	34	354°
26,74		kpS
2,15	35	9°
28,43		R
1,69	C 36	95° (10)
29,10	 Tienda	L FMP Placa huella
0,67	37	103°
31,64		kpS
2,54	38	132°
32,59		FMP
0,95	39	116°
33,81	 (30)	Zona Urbana Placa Huella
1,22	SZ 40	123° (11)

PAGE 6	RALLY DE ALMEIDA - NAVEGACIÓN - 2023	KM TOTAL: 106
33,93 0,12 ↓ 41		R 180°
34,17 0,24 ↓ 42		kpS 185°
34,26 0,09 (FZ) 43		FMP 210° (12)
34,79 0,53 44		L FMP 54°
36,38 1,59 (C) 45		L 233° (13)
36,91 0,53 46		R ↗ FMP 353°
37,86 0,95 47		L FMP 2°
40,71 2,85 48		FMP Tienda 355°

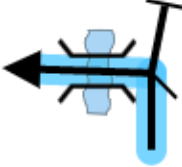







PAGE 7	RALLY DE ALMEIDA - NAVEGACIÓN - 2023	KM TOTAL: 106
41,76		L FMP
1,05	49	267°
42,92		L FMP
1,16	50	258°
44,17		FMP onL
1,25	51	269°
45,36		R
1,19	52	299°
45,92		kpS FMP
0,56	53	342°
47,83		R
1,91	54	45°
48,18		L
0,35	55	340°
50,31		R
2,13	56	67°



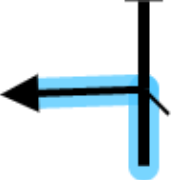


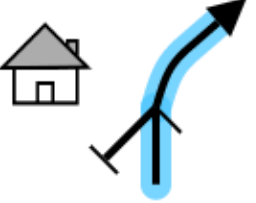






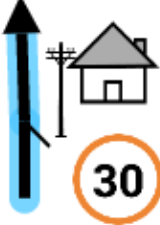

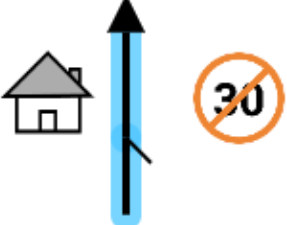



PROXIMA NOTA
PROCH NOTE
NEXT NOTE

0,49

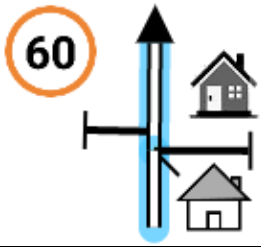
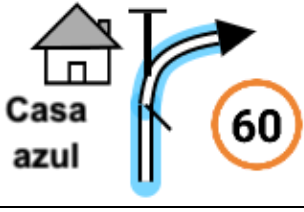



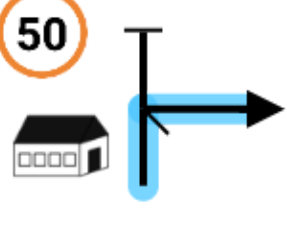

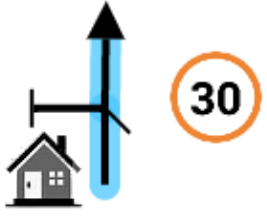
PAGE 8	RALLY DE ALMEIDA - NAVEGACIÓN - 2023	KM TOTAL: 106
50,80		FMP
0,49	57	65°
53,33		R
2,53	58	64°
53,54		L Tienda Azul
0,21	59	332°
54,65		L ↗
1,11	60	263°
55,17		kpS
0,52	61	338°
55,61		L
0,44	62	273°
55,94		L FMP
0,33	63	199°
59,01		FMP
3,07	64	286°




PAGE 9	RALLY DE ALMEIDA - NAVEGACIÓN - 2023	KM TOTAL: 106
59,21 0,20 ↓ 65		L 183°
59,42 0,21 ↓ 66		L ↗ FMP 125°
59,76 0,34 ↓ 67		R Q^TMP 230°
59,87 0,11 68		L FMP 220°
61,08 1,21 ↓ 69		L ↗ 258°
61,17 0,09 70		L FMP 87°
64,48 3,31 C 71		L FMP (15) 123°
66,48 2,00 72		R FMP 241°

PAGE 10	RALLY DE ALMEIDA - NAVEGACIÓN - 2023	KM TOTAL: 106
68,40		L FMP
1,92	73	129°
70,20		kpS FMP
1,80	74	215°
73,34		L
3,14 ↓	75	124°
73,40		kpS
0,06	76	152°
74,80		kpS FMP
1,40	77	155°
76,22		FMP
1,42 ↓	78	170°
76,35		R FMP
0,13	79	296°
76,81		R
0,46	80	318°

PAGE 11	RALLY DE ALMEIDA - NAVEGACIÓN - 2023	KM TOTAL: 106
<p>78,31</p> <p>1,50 ↓ 81</p>		<p>kpS FMP</p> <p>Zanjas</p> <p>298°</p>
<p>78,69</p> <p>0,38 82</p>		<p>FMP</p> <p>301°</p>
<p>81,18</p> <p>2,49 ↓ SZ 83</p>		<p>Zona Urbana</p> <p>347° (16)</p>
<p>81,27</p> <p>0,09 ↓ 84</p>		<p>L FMP</p> <p>228°</p>
<p>81,36</p> <p>0,09 FZ 85</p>		<p>FMP</p> <p>228° (17)</p>
<p>83,14</p> <p>1,78 86</p>		<p>FMP</p> <p>185°</p>
<p>88,47</p> <p>5,33 87</p>		<p>L Q^TMP</p> <p>141°</p>
<p>89,71</p> <p>1,24 88</p>		<p>R FMP</p> <p>134°</p>

PAGE 12	RALLY DE ALMEIDA - NAVEGACIÓN - 2023	KM TOTAL: 106
93,39		R FMP
3,68	C 89	169° (18)
94,71		FMP
1,32	90	245°
95,32		L
0,61	91	124°
96,97		kpS
1,65	SZ 92	65° (19)
97,07		R
0,10	93	111°
97,09		kpS
0,02	94	121°
97,37		R FRO
0,28	95	191°
97,75		FRO
0,38	96	237°

PAGE 13	RALLY DE ALMEIDA - NAVEGACIÓN - 2023	KM TOTAL: 106
101,55 3,80 97		FRO 240°
102,46 0,91 98		FRO 252°
103,51 1,05 FZ 99		L P Cruce peligroso 111° (20)
104,84 1,33 100		R 291°
105,15 0,31 SZ 101		L FMP 231° (21)
106,36 1,21 102		R ↗ Entrada a pista 333°
106,56 0,20 SZ 103		Entrada La Cantera OffRoad 51° (22)
106,62 0,06 104		kpS 33°

PAGE 14	RALLY DE ALMEIDA - NAVEGACIÓN - 2023	KM TOTAL: 106
<p>106,80</p> <p>0,18 ↓ 105</p>		<p>L</p> <p>348°</p>
<p>106,86</p> <p>0,06  106</p>		<p>Meta</p> <p>274°</p> <p>(23)</p>

107
Kilometers

106
Waypoints

107
Fuel Range

START
La Cantera Off Road Track
Suesca - Cundinamarca

FINISH
La Cantera Off Road Track
Suesca - Cundinamarca

POWERED BY



Rally de Almeida - Navegación - 2023

WWW.RALLYNAVIGATOR.COM