WWW.RALLYNAVIGATOR.COM

Rally de Almeida - Navegación - 2023

107
Kilometers

106
Waypoints

107
Fuel Range

Ruta de 107 km a través de la provincia de
Almeida - Cundinamarca.
Ruta Circular con salida y llegada en
La Cantera Off Road Track, Suesca - Cundinamarca.

START	FINISH
La Cantera Off Road Track Suesca - Cundinamarca	La Cantera Off Road Track Suesca - Cundinamarca

WARNING!!!

THIS ROUTE MAY BE DANGEROUS. FOLLOW THIS ROUTE AT YOUR OWN RISK.

Conditions change over time. Route leads to remote areas many miles from help. This is not a "closed" course. The route crosses and travels on public roads and highways where other vehicles, pedestrians, and animals may be present. Some hazards are identified here, for illustration purposes only, but most hazards are not identified or marked. Information provided is approximate, and should not be considered precise. Obey all laws and use caution at all times. If signs, maps, or other indicators suggest the route travels into closed, illegal, private property, or otherwise restricted areas, this roadbook should not be followed into such areas.

RALLY NAVIGATOR IS NOT RESPONSIBLE FOR THE ACCURACY OR SAFETY OF THIS ROUTE.

FOR PERSONAL USE ONLY

vulturrallyracing@gmail.com

NOT FOR COMMERCIAL USE

0,00 0,00 1		Salida 101° 1
0,06 SZ 0,06 2	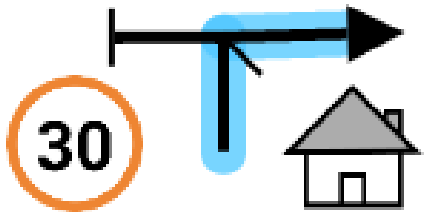	R 256° 2
0,24 0,18 3		kpS 227°

0,30 0,06 SZ 4		kpS 187° 3
0,50 0,20 5		L FMP 41°
1,70 1,20 FZ 6		kpS 51° 4
2,02 0,32 7		FMP 119°
2,32 0,30 8	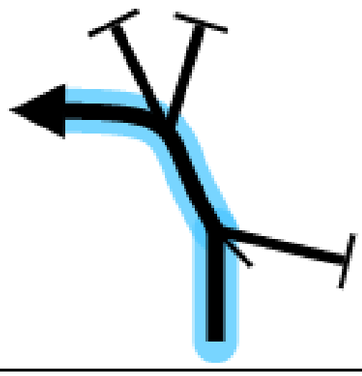	L 80°
3,25 0,93 9	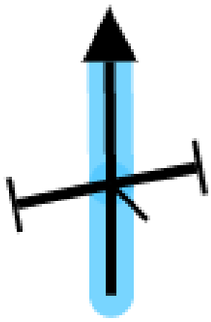	FMP 12°

3,77 0,52 ↓ 10		kpS 9°
4,02 SZ 0,25 11		R FRO 60 344° 5
7,59 3,57 ↓ 12	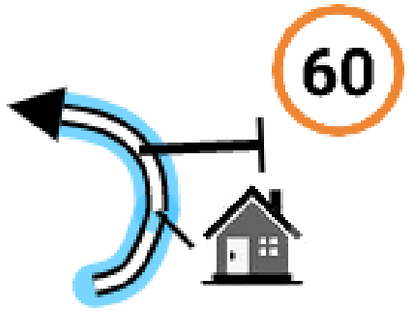	FRO Casa Verde 42°
7,85 SZ 0,26 ↓ 13	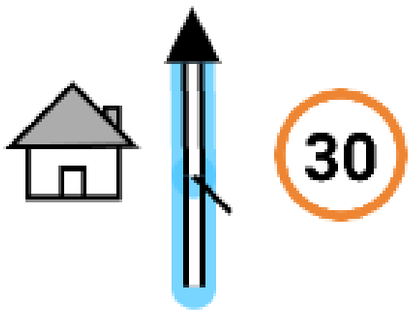	Zona Urbana 11° 6
8,02 0,17 ↓ 14	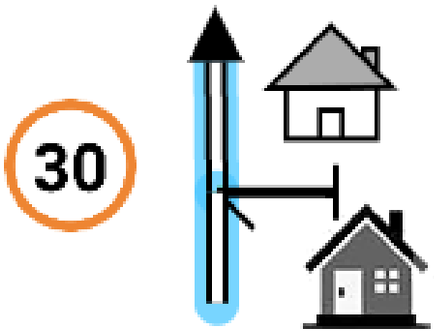	9°
8,21 0,19 ↓ 15	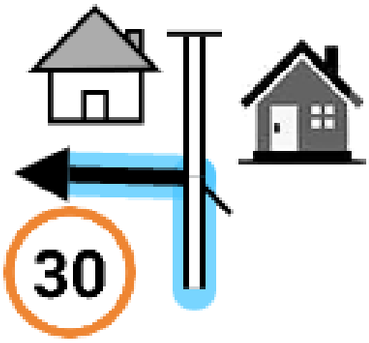	L Placa Huella 300°

8,49 0,28 ↓ 16	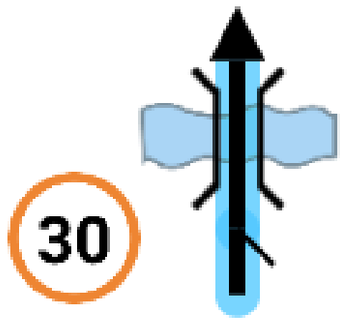	kpS P 302°
8,51 0,02 ↓ 17	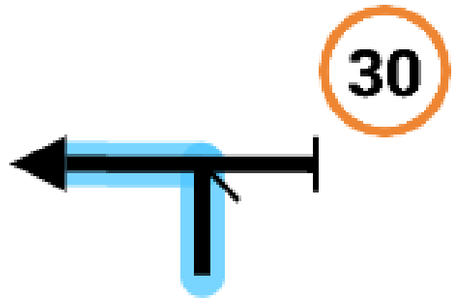	L 239°
8,61 FZ 0,10 18		R/L 330° 7
9,79 1,18 19	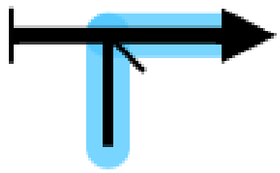	R FMP 50°
11,11 C 1,32 20		FMP 18° 8
12,25 1,14 21	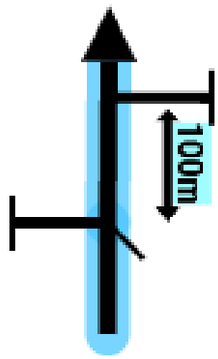	FMP 58°

13,50	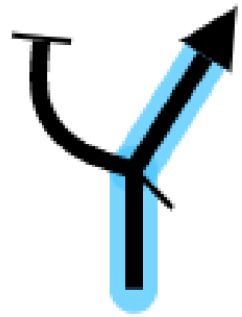	R	
1,25	22	53°	
13,86		FMP	
0,36	23	65°	
14,15	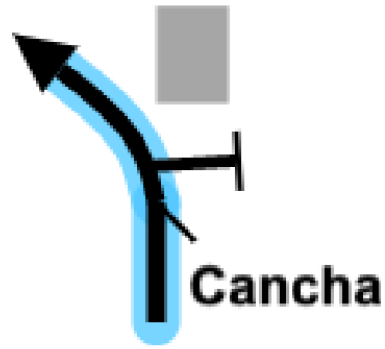	FMP	
0,29	24	53°	
15,64		R FMP	
1,49	25	52°	
16,29	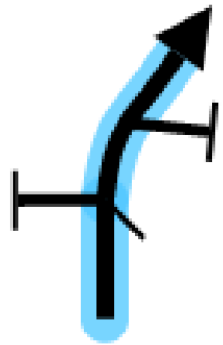	FMP	
0,65	26	77°	

19,14 2,85 S 27	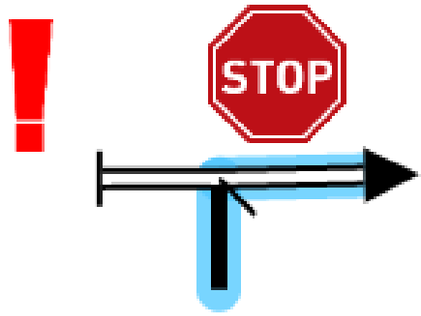	R RO 150° 9
19,58 0,44 28	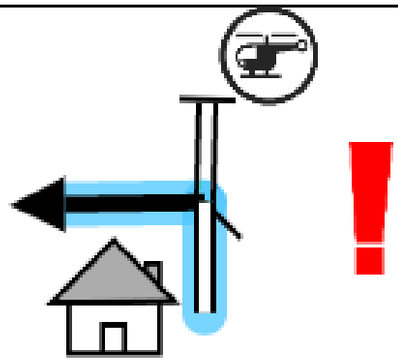	L P Cruce peligroso Salida a principal 294°
20,16 0,58 29	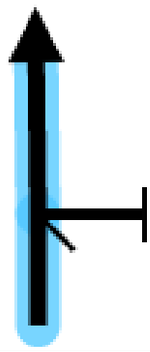	kpS 309°
20,64 0,48 30	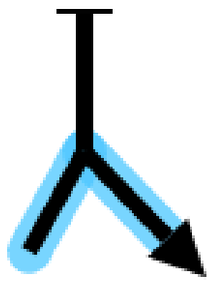	R 92°
21,18 0,54 31		L FMP 344°
23,01 1,83 32		kpS 326°

23,23	0,22	33	R FMP 26°
24,59	1,36	34	L FMP 354°
26,74	2,15	35	kpS 9°
28,43	1,69	C 36	R 95° (10)
29,10	0,67	37	Tienda; L FMP Placa huella 103°
31,64	2,54	38	kpS 132°

32,59

0,95

39

FMP

116°

33,81

1,22

SZ

40



Zona Urbana
Placa Huella

123°

11

33,93

0,12

41

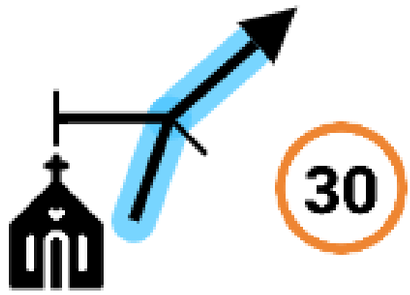

R

180°

34,17

0,24

42



kpS

185°

34,26

0,09

FZ

43

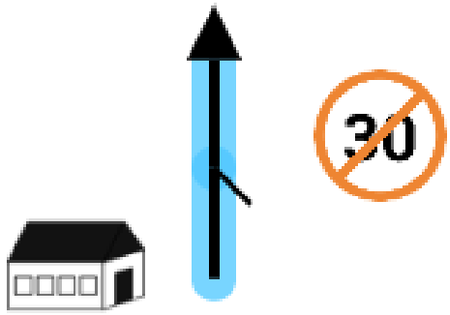

FMP

210°

12

34,79

0,53

44

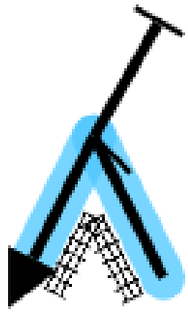

L FMP

54°

36,38 C 1,59	45	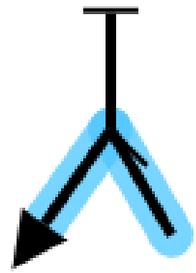	L 233°
36,91 0,53	46	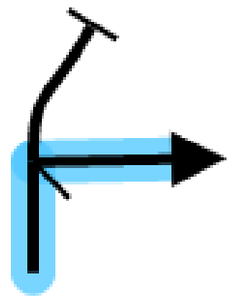	R FMP 353°
37,86 0,95	47		L FMP 2°
40,71 2,85	48	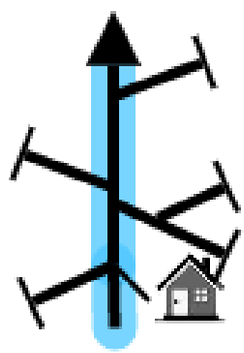	FMP Tienda 355°
41,76 1,05	49	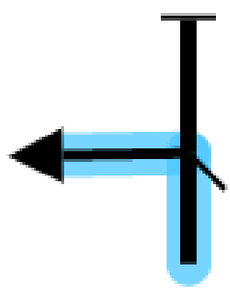	L FMP 267°
42,92 1,16	50	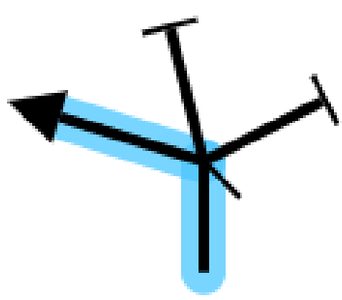	L FMP 258°

13

44,17 1,25 51	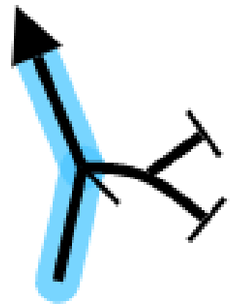	FMP onL 269°
45,36 1,19 52	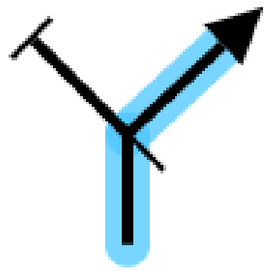	R 299°
45,92 0,56 53		kpS FMP 342°
47,83 1,91 54		R 45°
48,18 0,35 55		L 340°
50,31 C 2,13 56	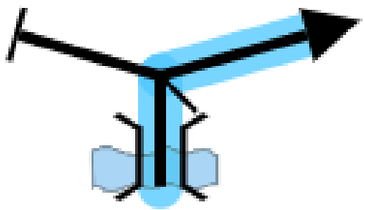	R 67°

50,80		FMP	65°
53,33	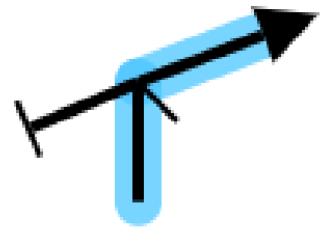	R	64°
53,54		L Tienda Azul	332°
54,65	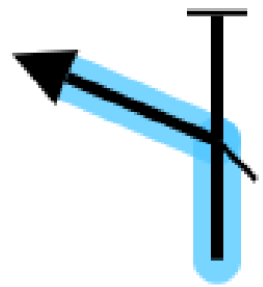	L	263°
55,17	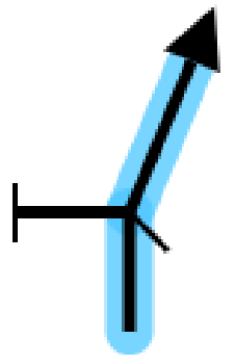	kpS	338°

0,49	57
2,53	58
0,21	59
1,11	60
0,52	61

55,61	0,44	62	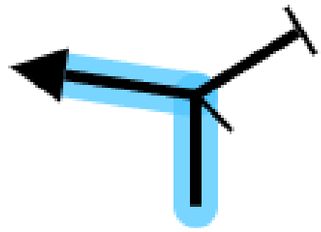	L	273°
55,94	0,33	63		L FMP	199°
59,01	3,07	64		FMP	286°
59,21	0,20	65	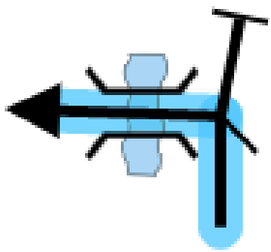	L	183°
59,42	0,21	66	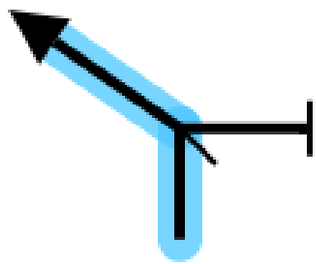	L FMP	125°
59,76	0,34	67		R $Q^{T}MP$	230°

59,87 0,11 68	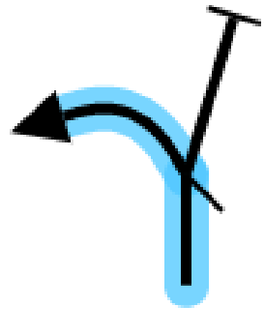	L FMP 220°
61,08 1,21 69		L 258°
61,17 0,09 70		L FMP 87°
64,48 3,31 C 71	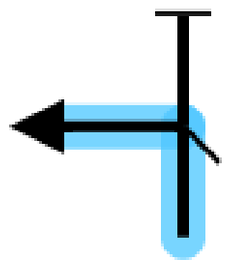	L FMP 123° 15
66,48 2,00 72		R FMP 241°
68,40 1,92 73		L FMP 129°

70,20 1,80 74		kpS FMP 215°
73,34 3,14 ↓ 75	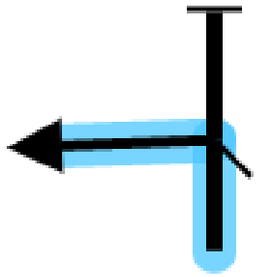	L 124°
73,40 0,06 76		kpS 152°
74,80 1,40 77	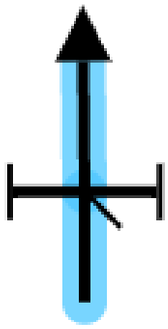	kpS FMP 155°
76,22 1,42 ↓ 78	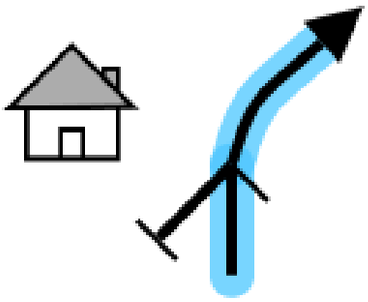	FMP 170°
76,35 0,13 79	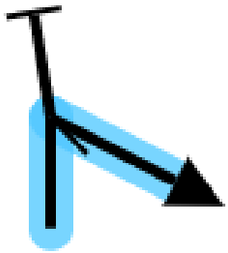	R FMP 296°

76,81 0,46 80	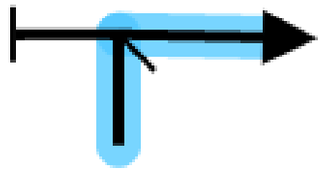	R 318°
78,31 1,50 81		kpS FMP Zanjas 298°
78,69 0,38 82	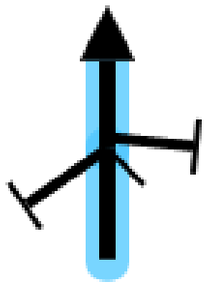	FMP 301°
81,18 2,49 SZ 83	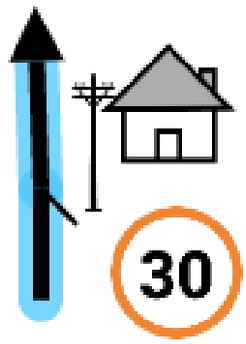	Zona Urbana 347° 16
81,27 0,09 84		L FMP 228°
81,36 0,09 FZ 85	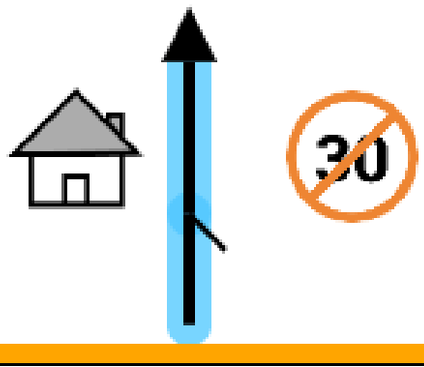	FMP 228° 17

83,14 1,78 86		FMP 185°
88,47 5,33 87	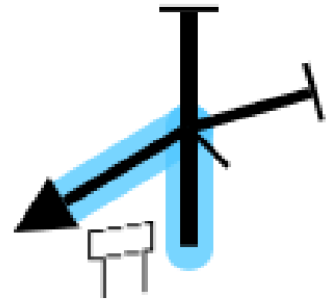	L $Q^{T}MP$ 141°
89,71 1,24 88		R FMP 134°
93,39 C 3,68 89	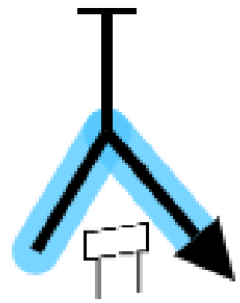	R FMP 169° 18
94,71 1,32 90		FMP 245°

95,32 0,61 91	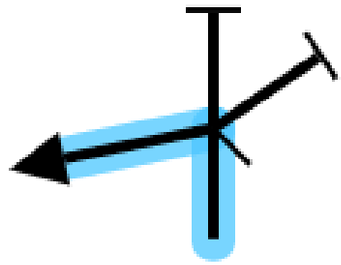	L 124°
96,97 SZ 1,65 92	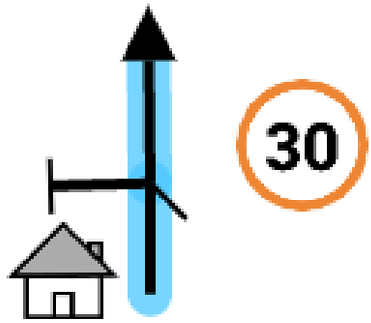	kpS 65° 19
97,07 0,10 93	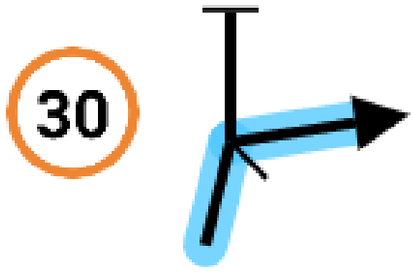	R 111°
97,09 0,02 94	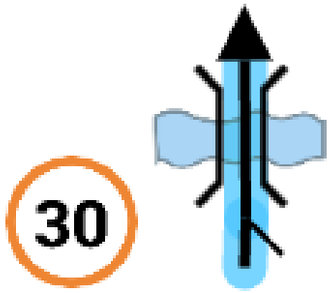	kpS 121°
97,37 0,28 95	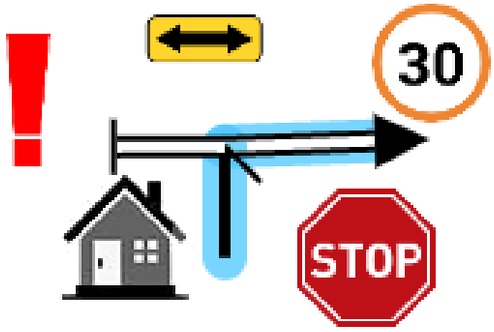	R FRO 191°
97,75 0,38 96		FRO 237°

101,55

3,80

97

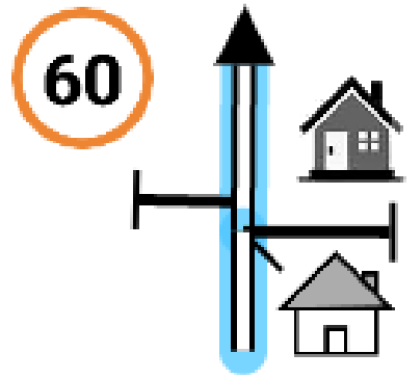

FRO

240°

102,46

0,91

98

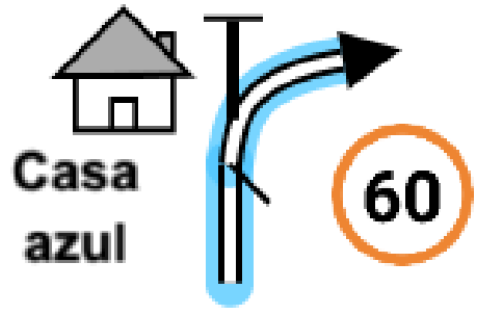

FRO

252°

103,51

1,05

FZ

99

L P

Cruce peligroso

20

111°

104,84

1,33

100

R

291°

105,15

0,31

SZ

101

L FMP

21

231°

106,36 1,21 102	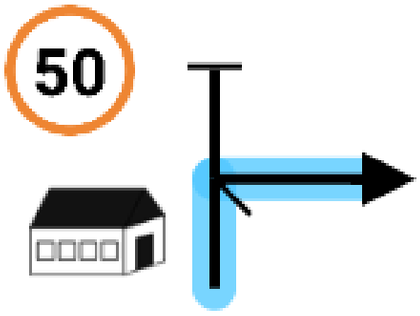	R Entrada a pista 333°
106,56 0,20 SZ 103		Entrada La Cantera OffRoad 51° 22
106,62 0,06 104	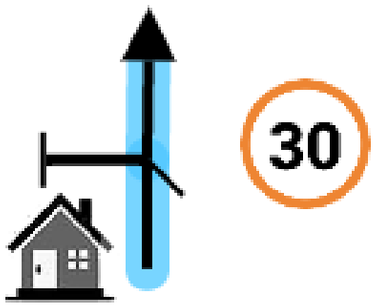	kpS 33°
106,80 0,18 105	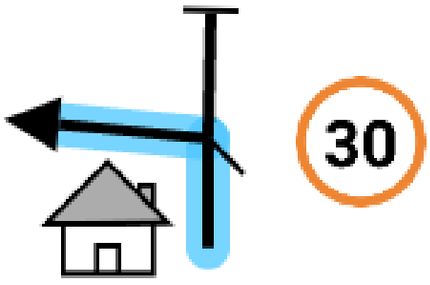	L 348°
106,86 0,06 106	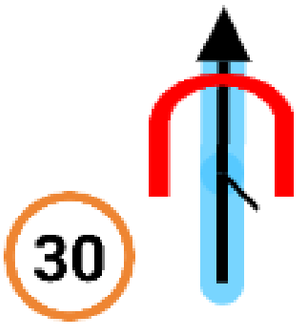	Meta 274° 23

107 Kilometers	106 Waypoints	107 Fuel Range

START La Cantera Off Road Track Suesca - Cundinamarca	FINISH La Cantera Off Road Track Suesca - Cundinamarca

POWERED BY

RALLY NAVIGATOR
RALLY ROADBOOK SYSTEM

Rally de Almeida - Navegación - 2023

WWW.RALLYNAVIGATOR.COM